



PIANO REGOLATORE GENERALE

Parte Strutturale

Variante generale

Sindaco
 Luciano Bacchetta
Assessore all'Urbanistica
 Michele Bettarelli
Responsabile del Procedimento
 ing. Federico Calderini



Prof. Arch. Gianluigi
 Arch. Francesco **NIGRO** STUDIO



Coordinamento Scientifico
 Arch. Francesco Nigro

Coordinamento Tecnico
 Arch. Paolo Ghirelli

Tutele, vincoli e fasce di rispetto

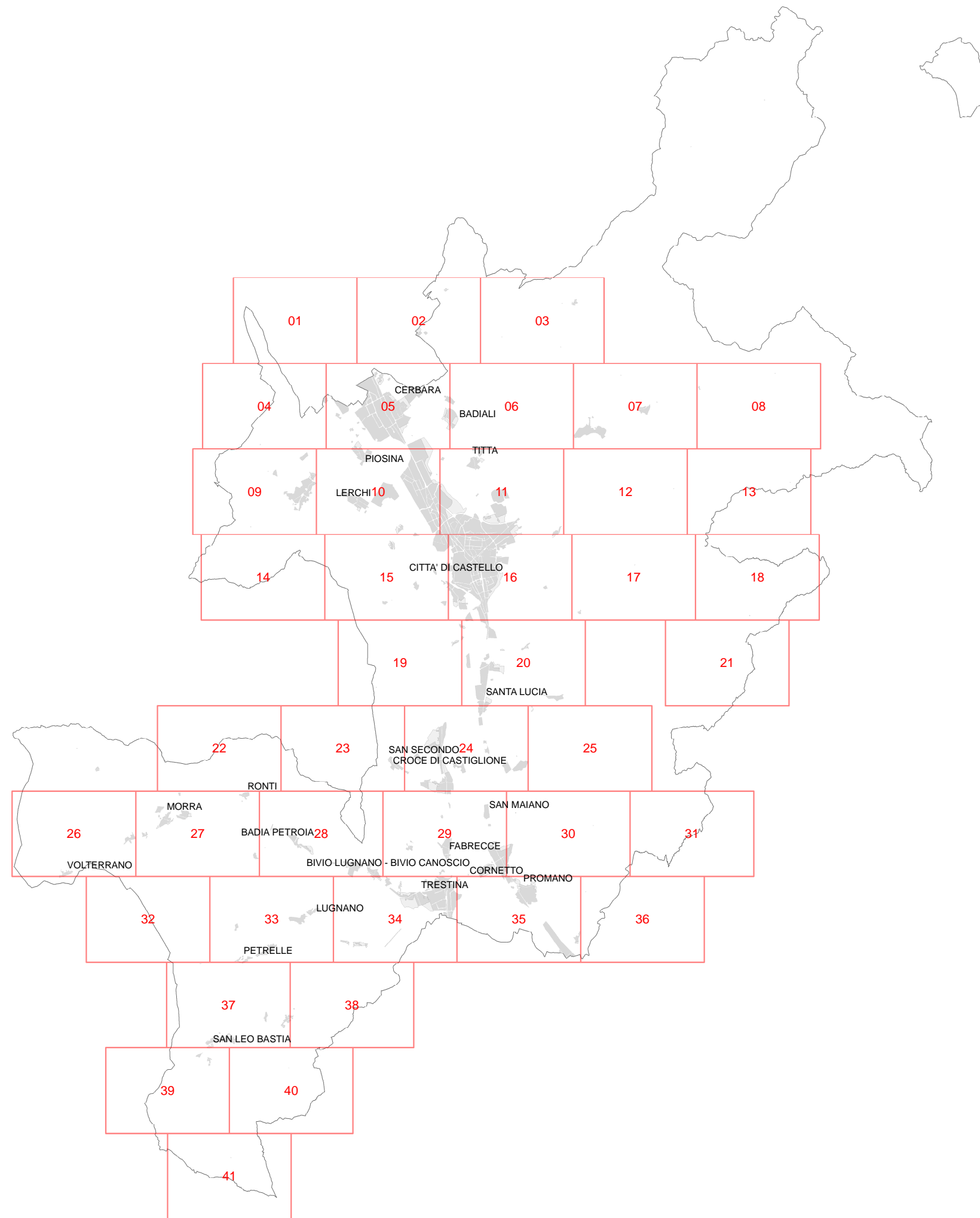
Individuazione delle aree di particolare
 interesse agricolo

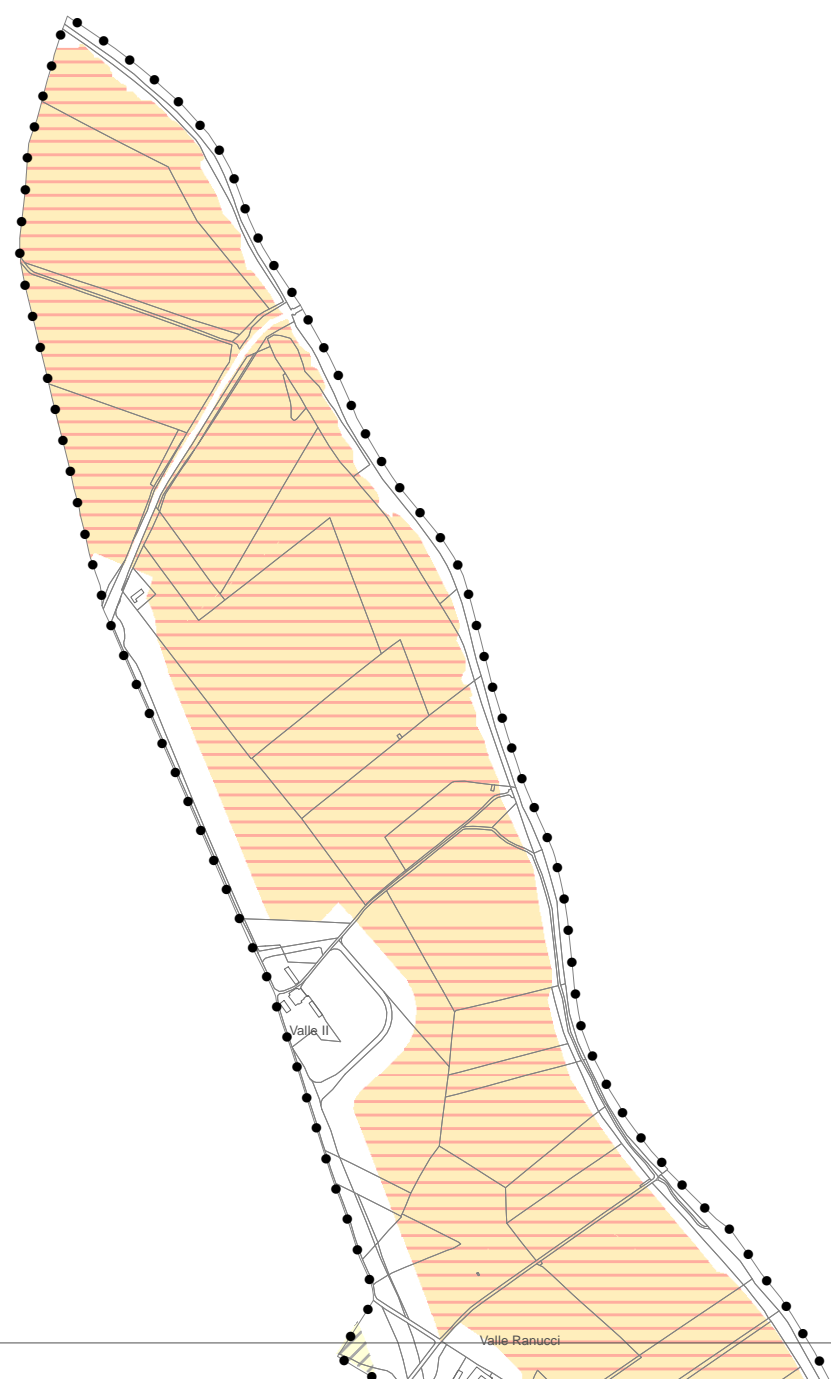
Elaborato

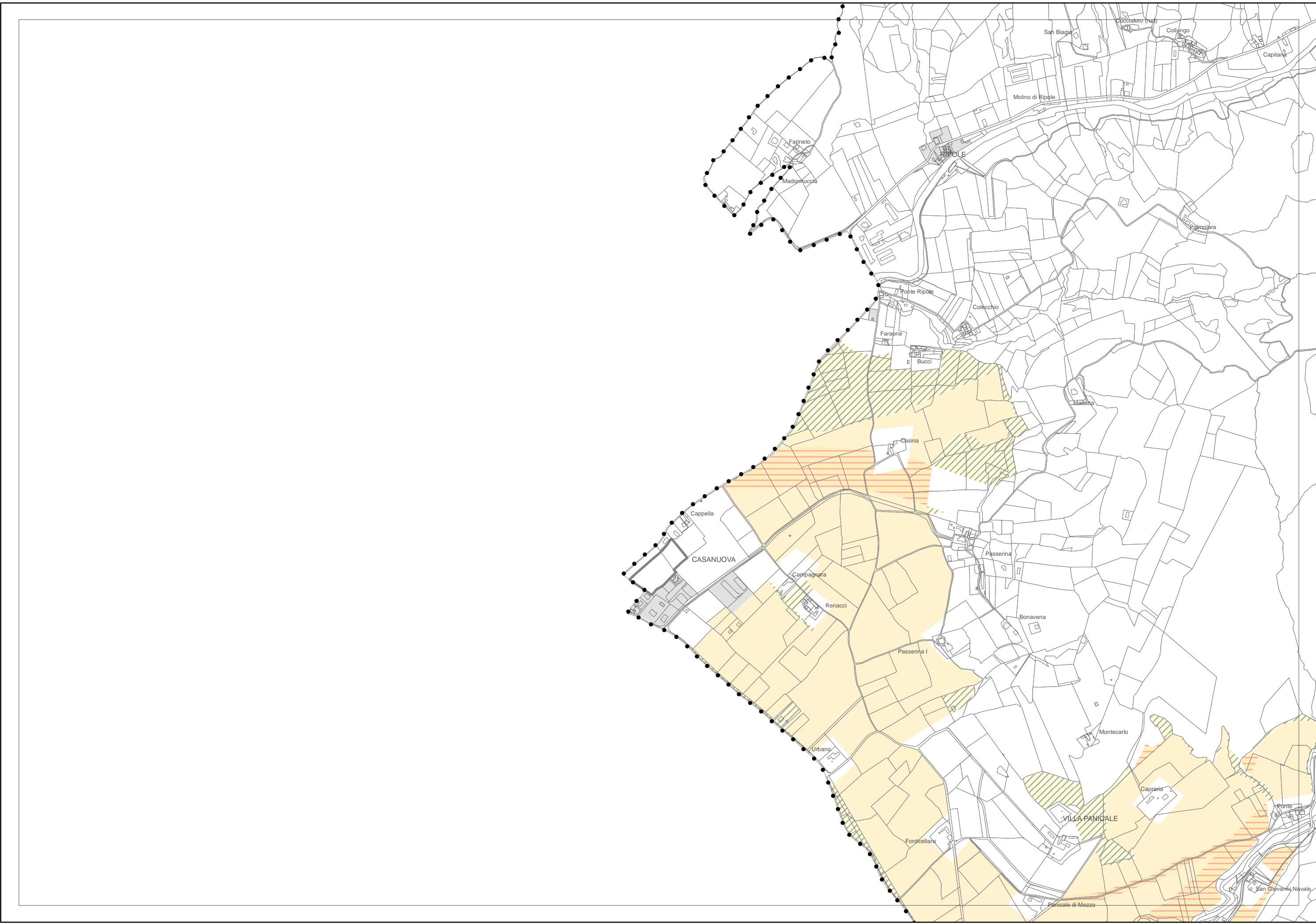
GE.01.4

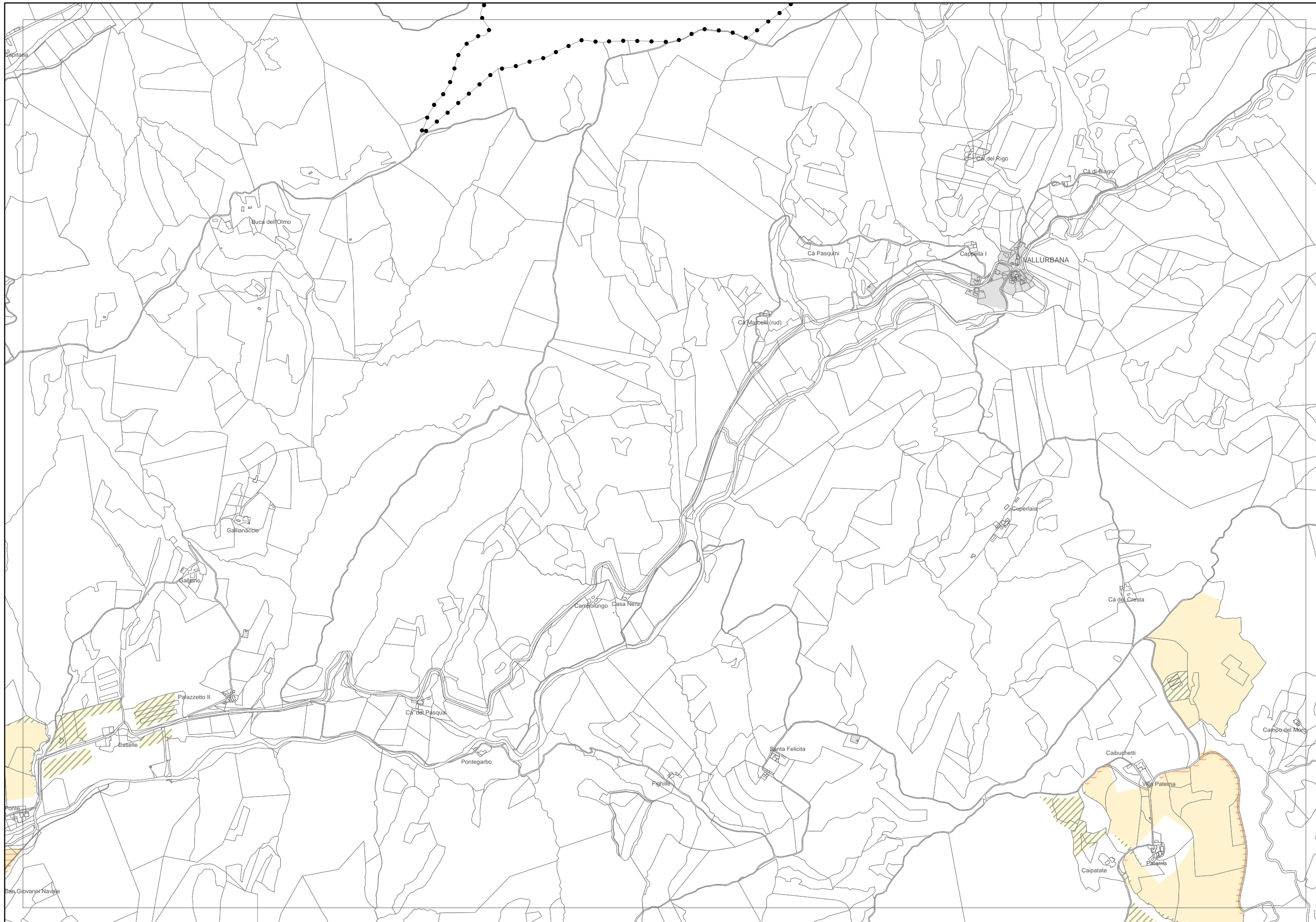
COD. DOCUMENTO		FOGLIO	RAPPORTO
0 9 0 5 4 I G U 2 0 6		<input type="checkbox"/> DI <input type="checkbox"/>	1:10.000

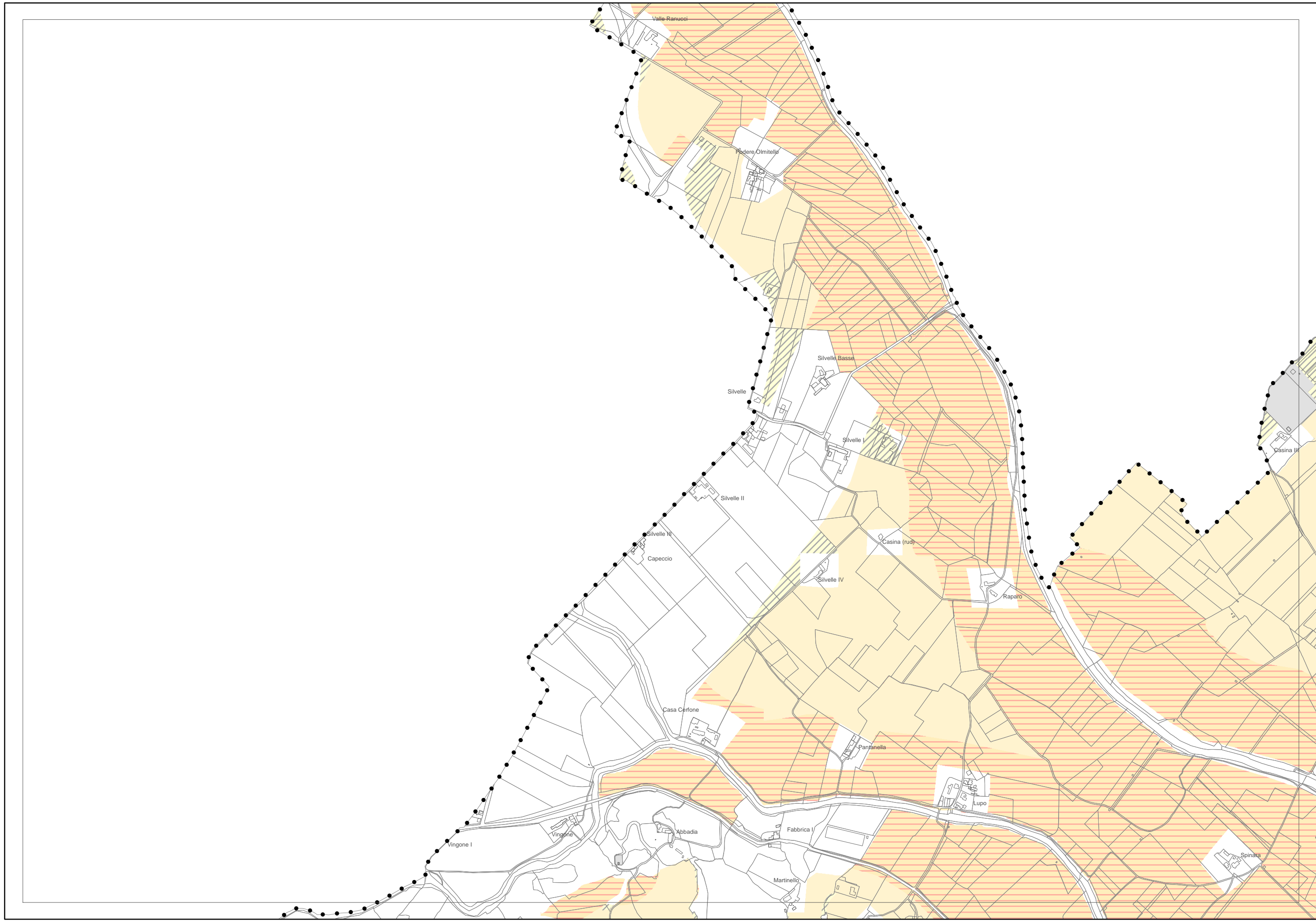
3					
2	marzo 2016	Vers. adeguata alla Det. Dir. R. U. n. 10619 del 30.12.2015			
1	luglio 2015	Vers. controdedotta a seg. D.C.C. n. 29 del 21.05.2015			
0	dicembre 2013	Emissione per Adozione			
REV	DATA	DESCRIZIONE	REDATTO	APPROVATO	AUTORIZZATO

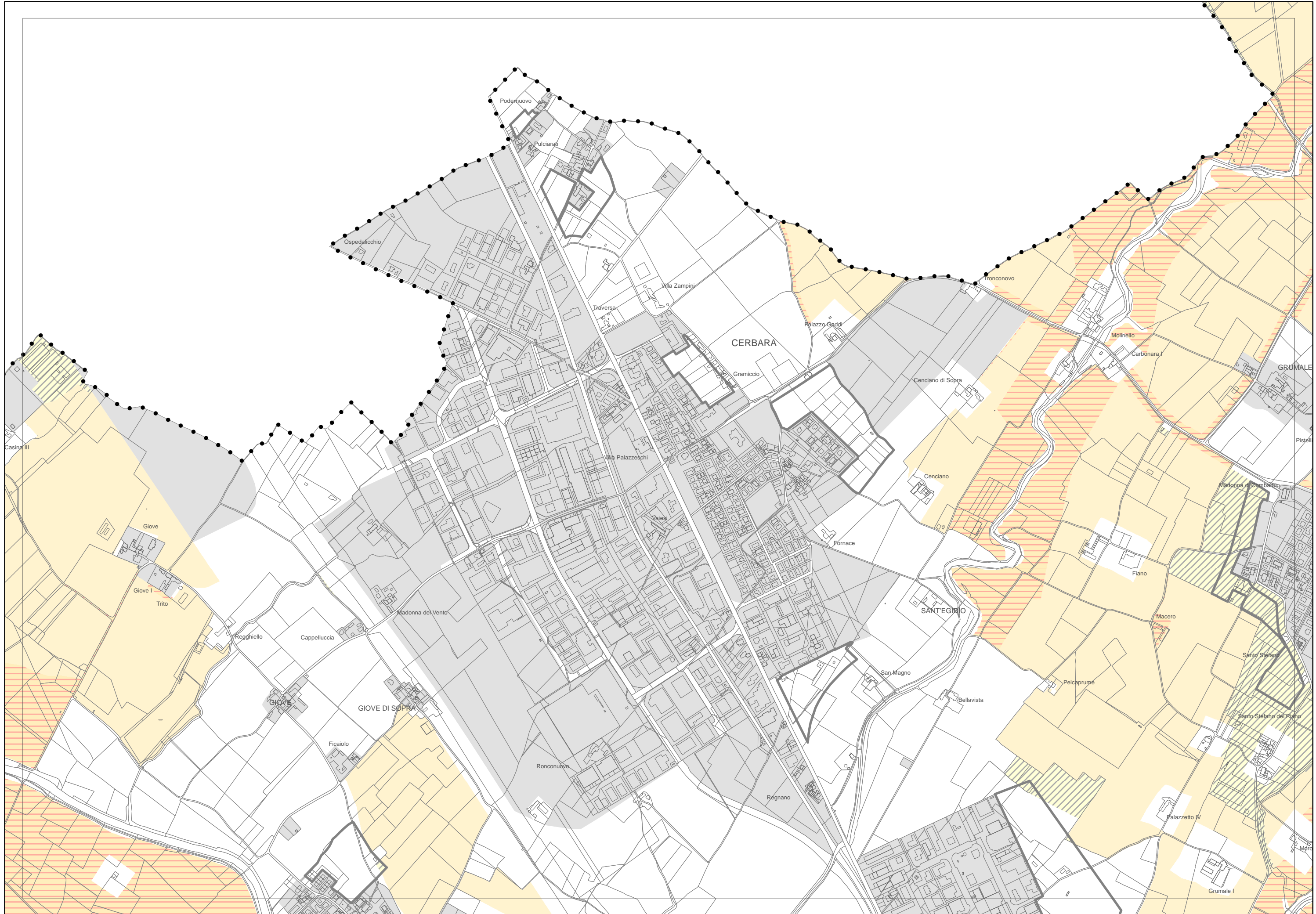


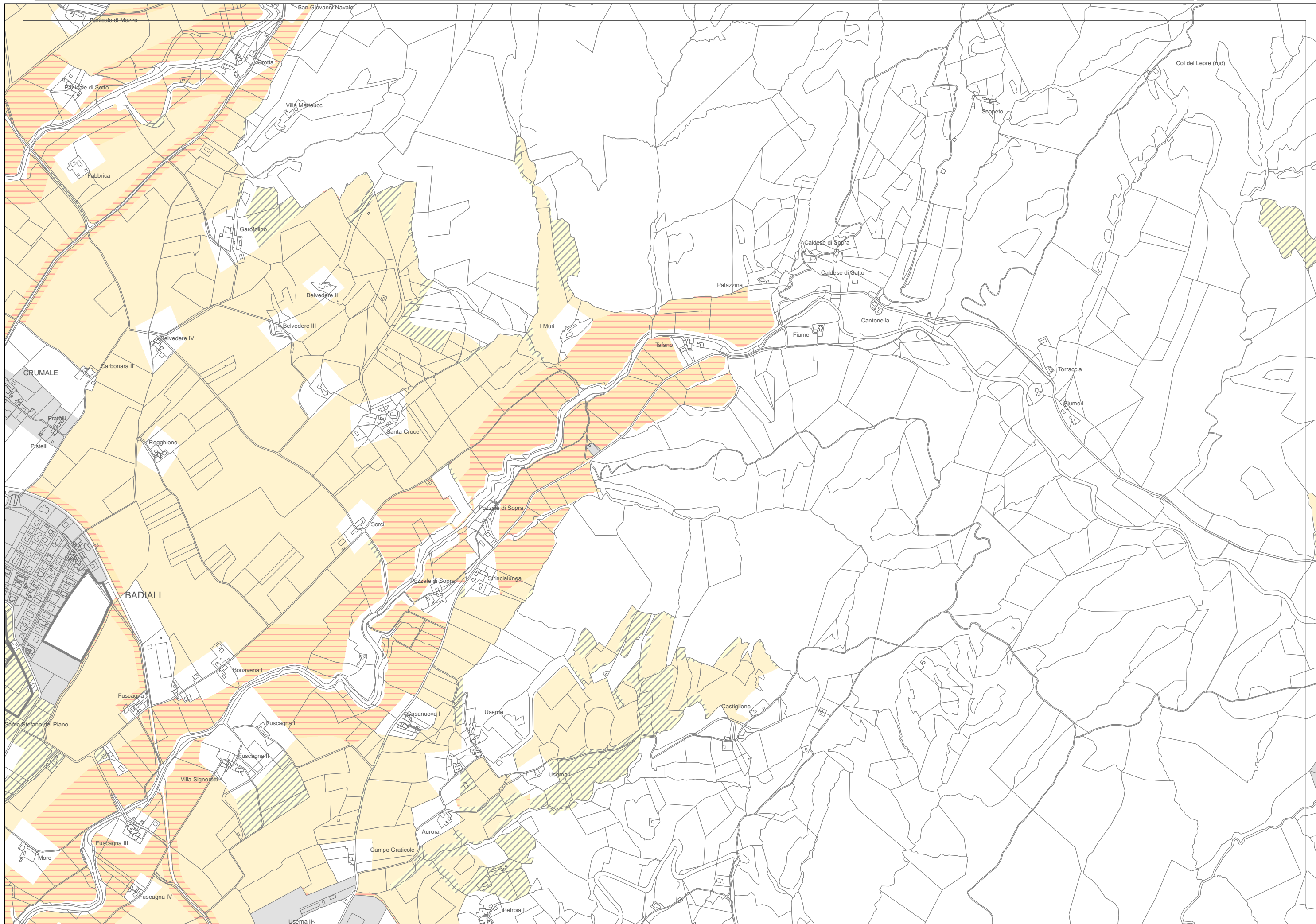




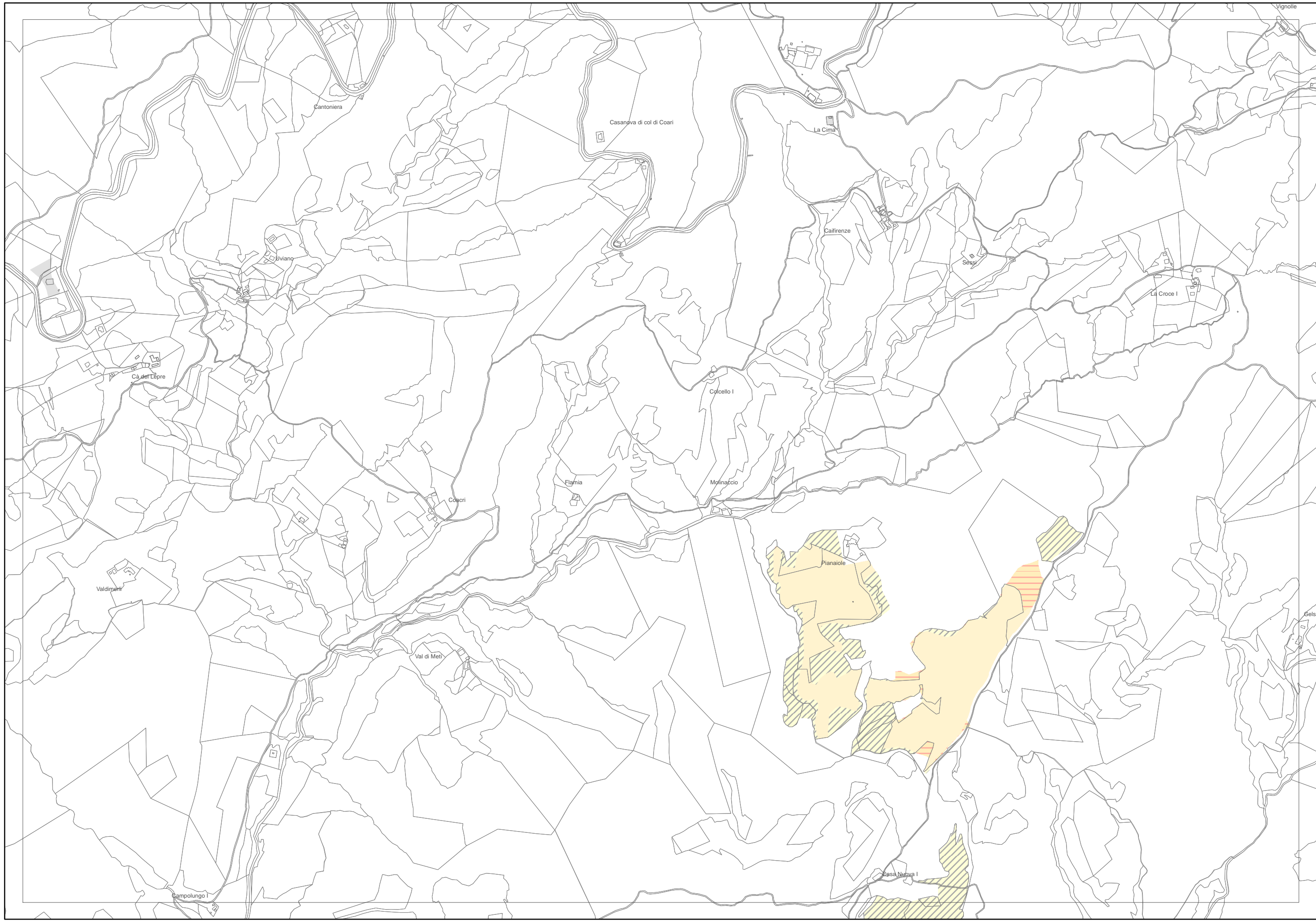


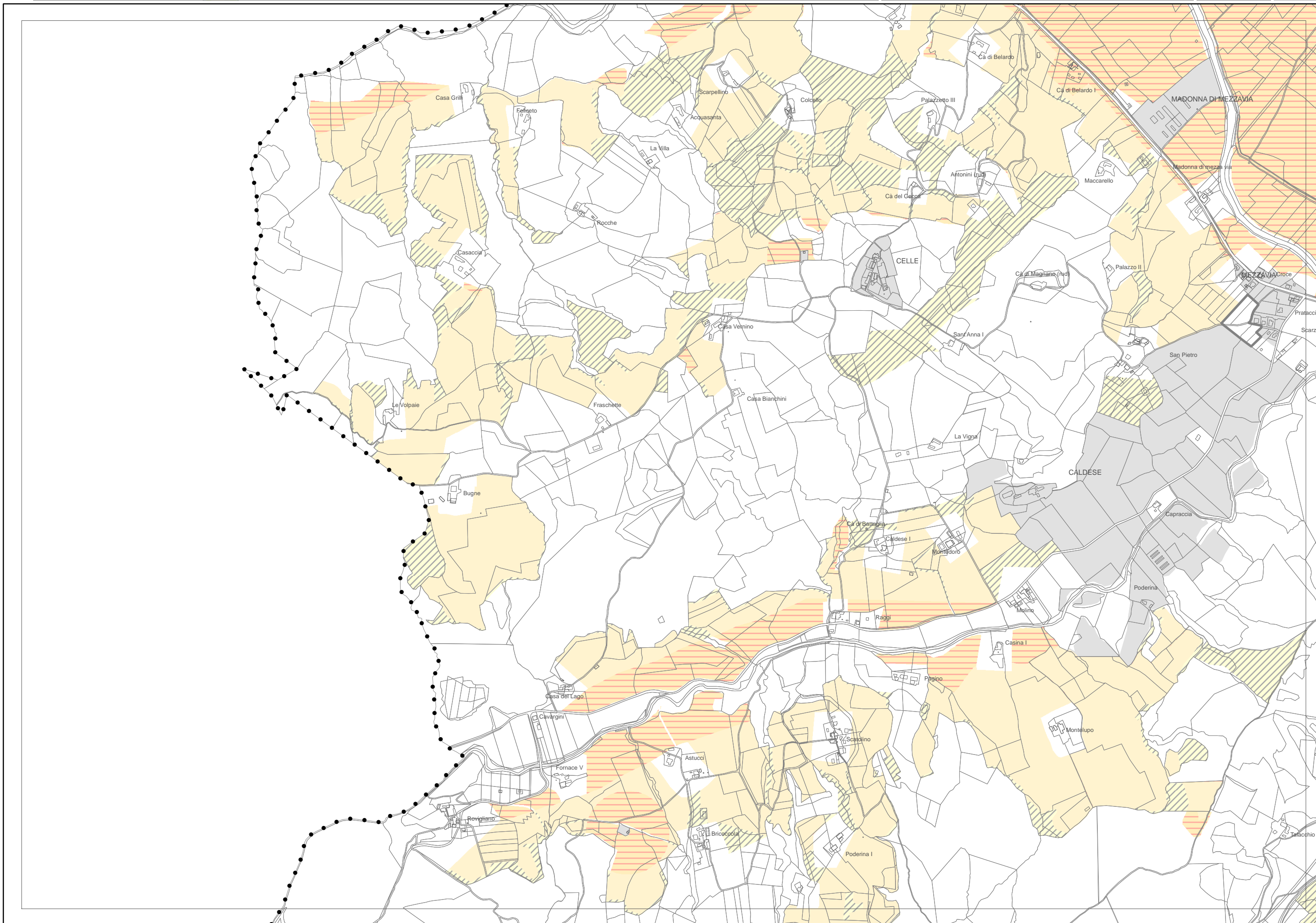


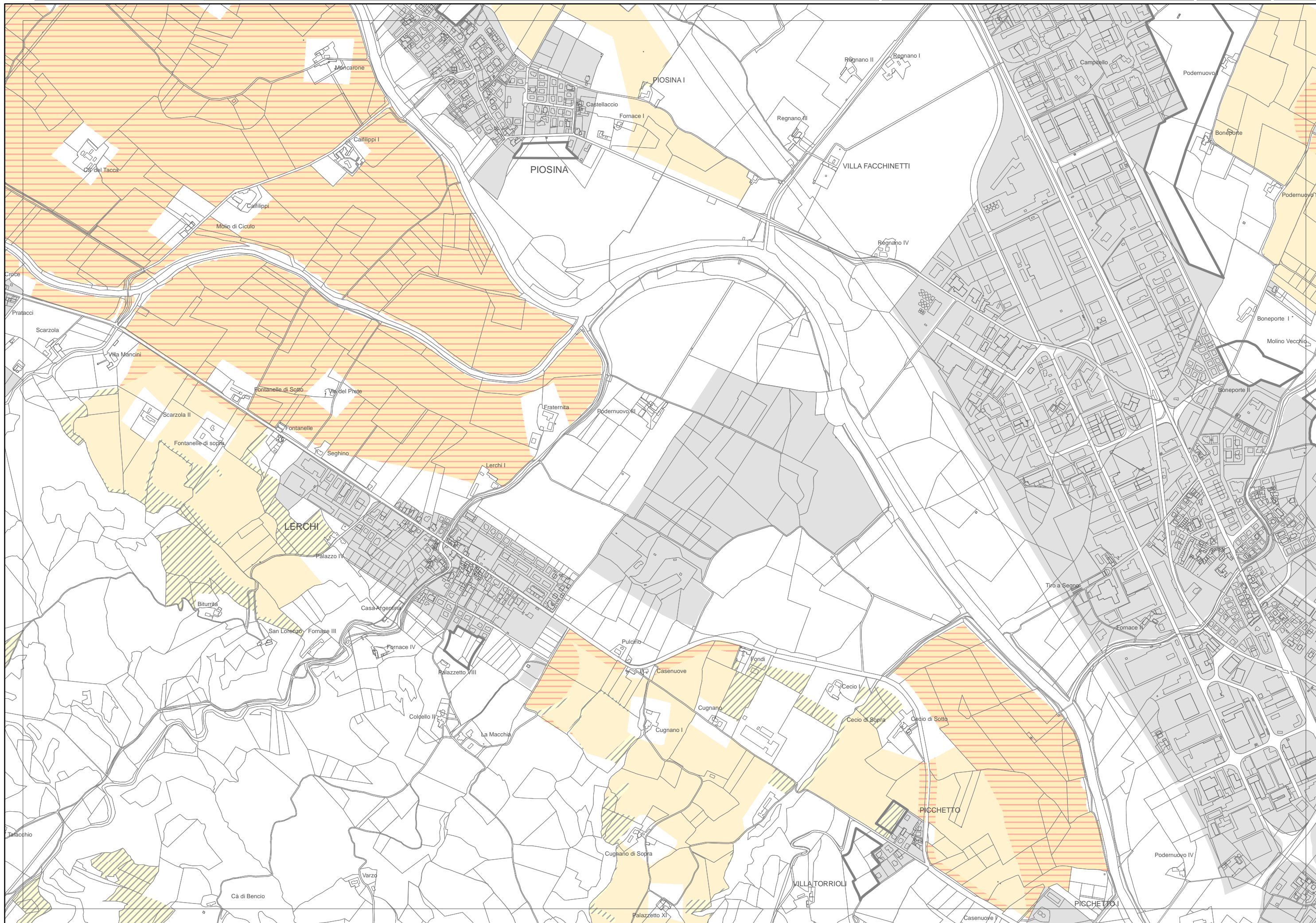


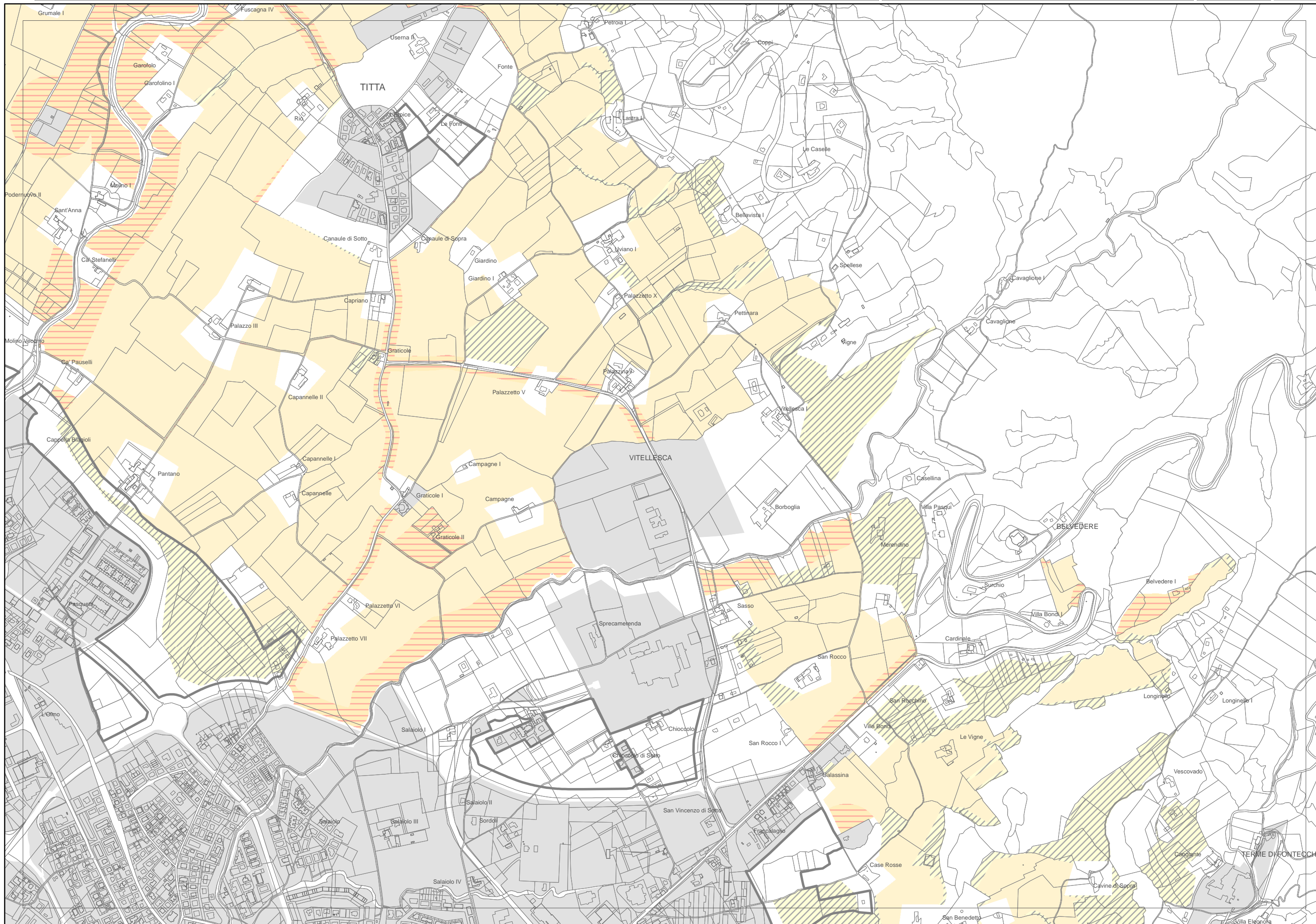




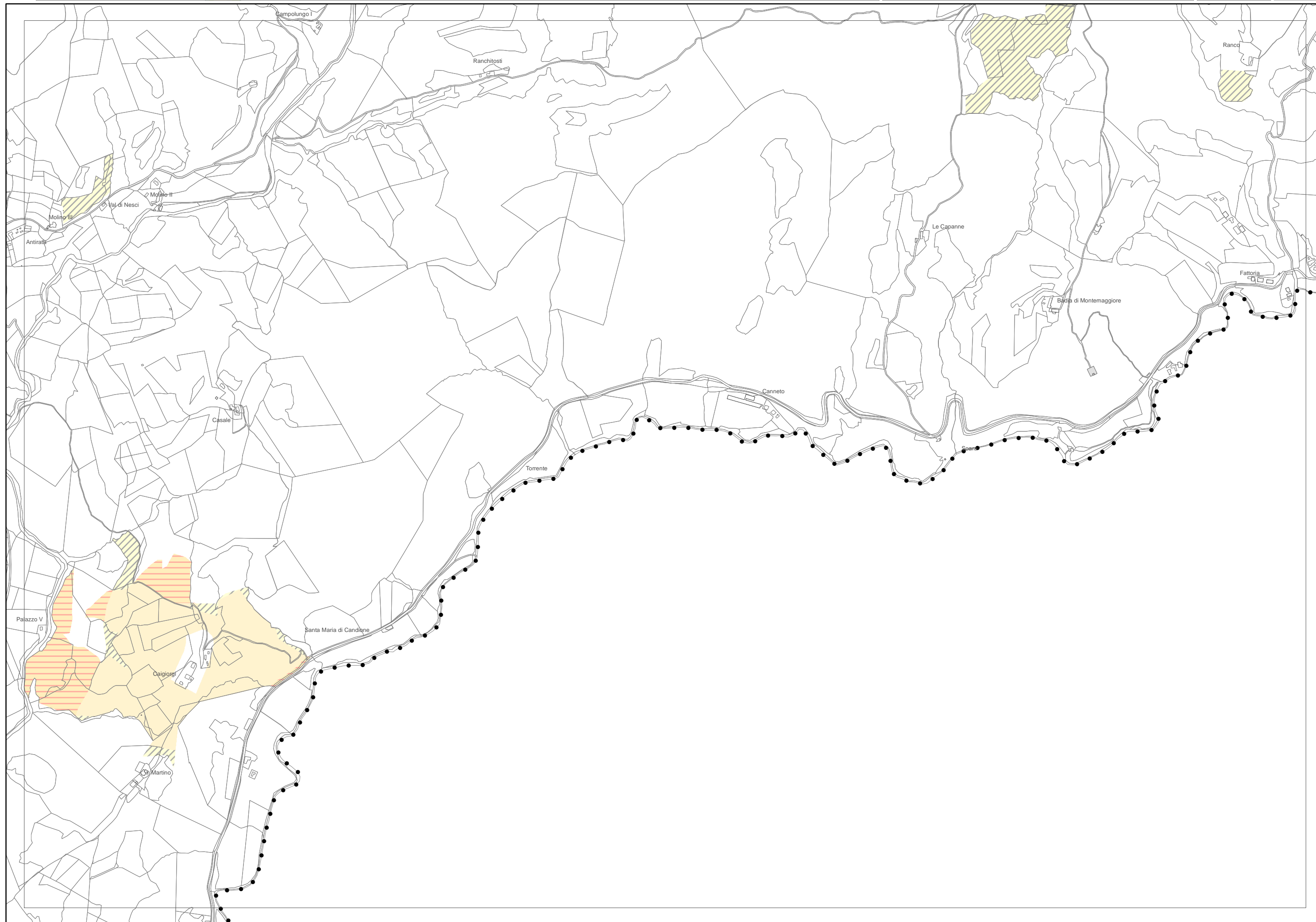


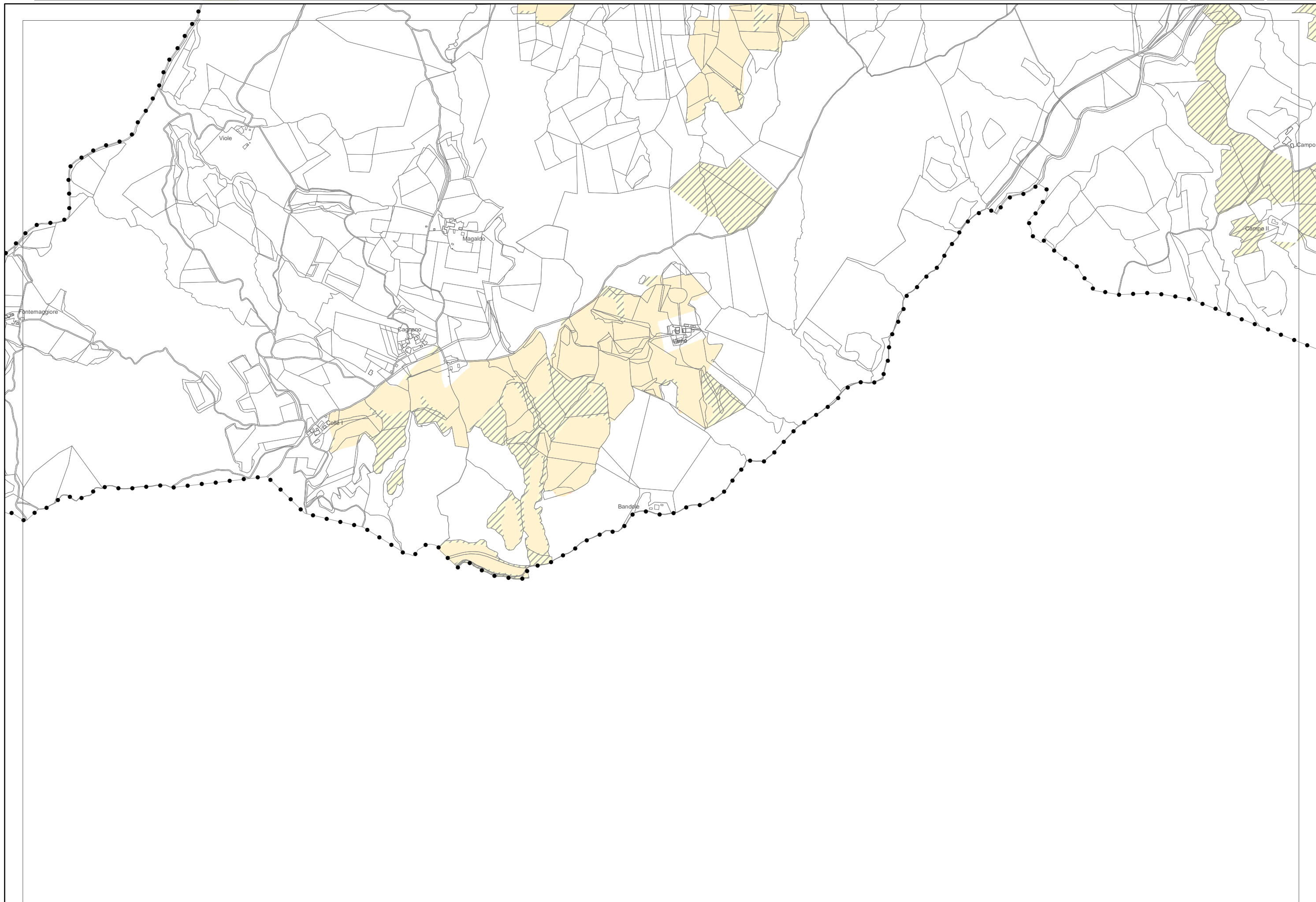


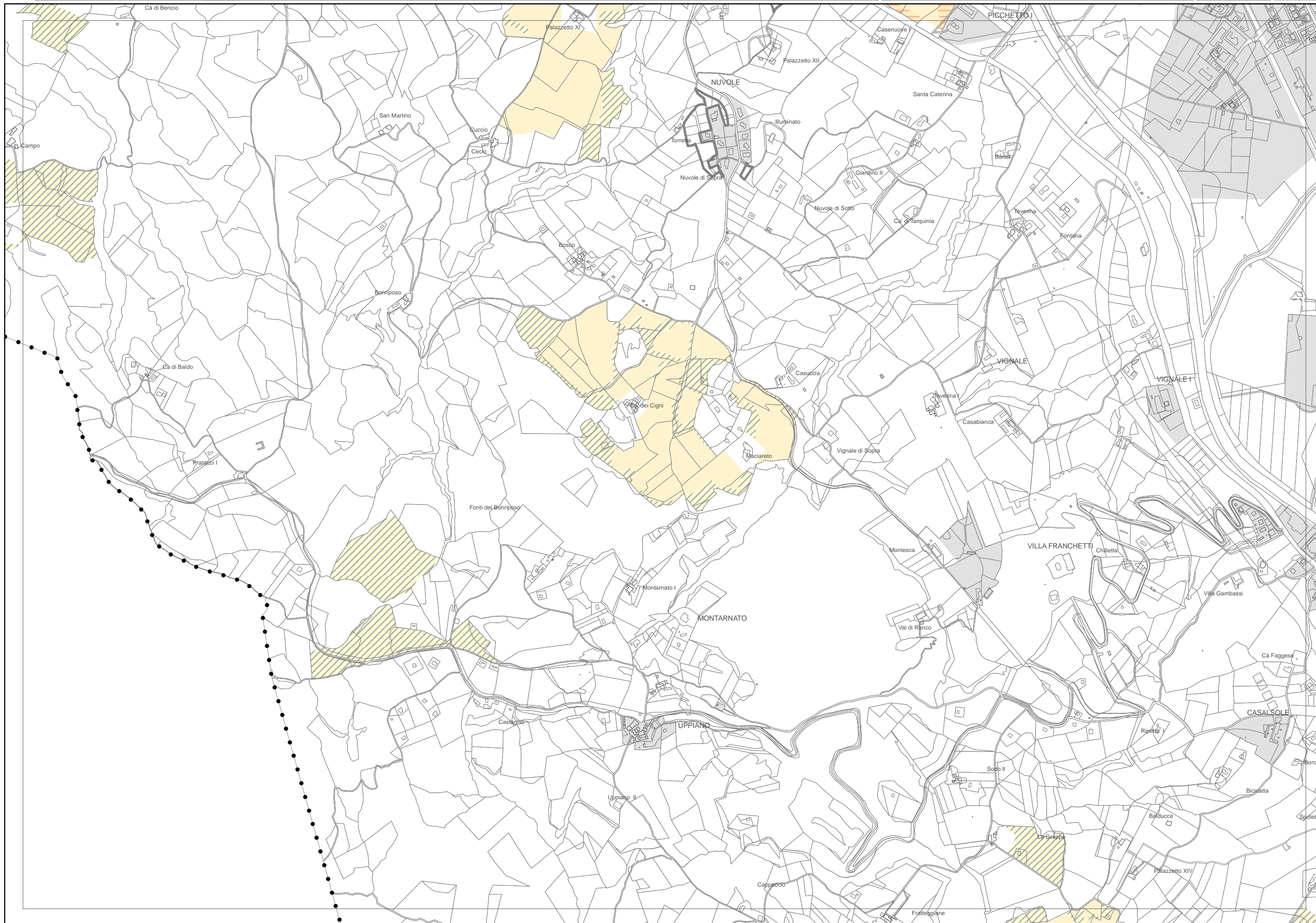


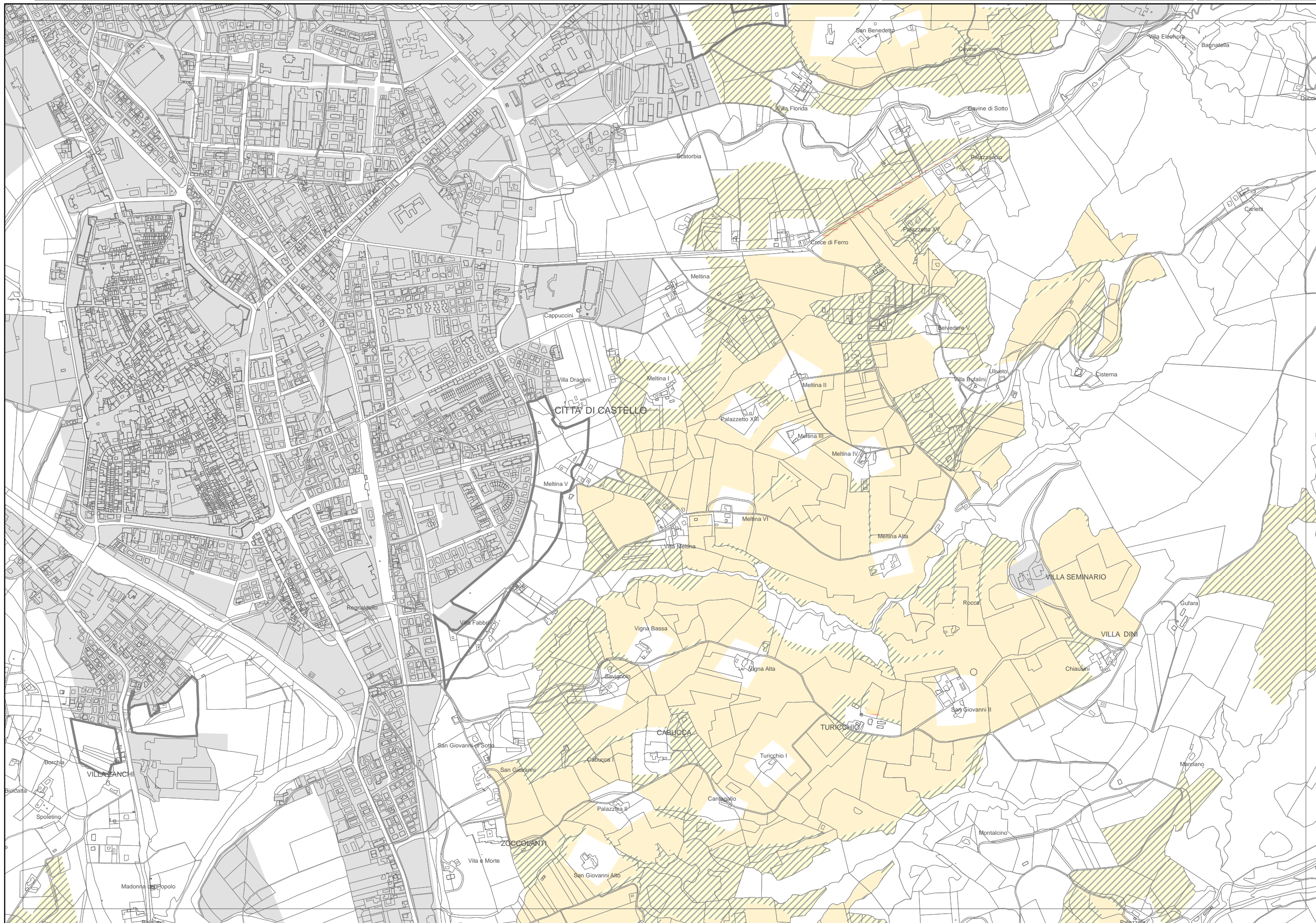


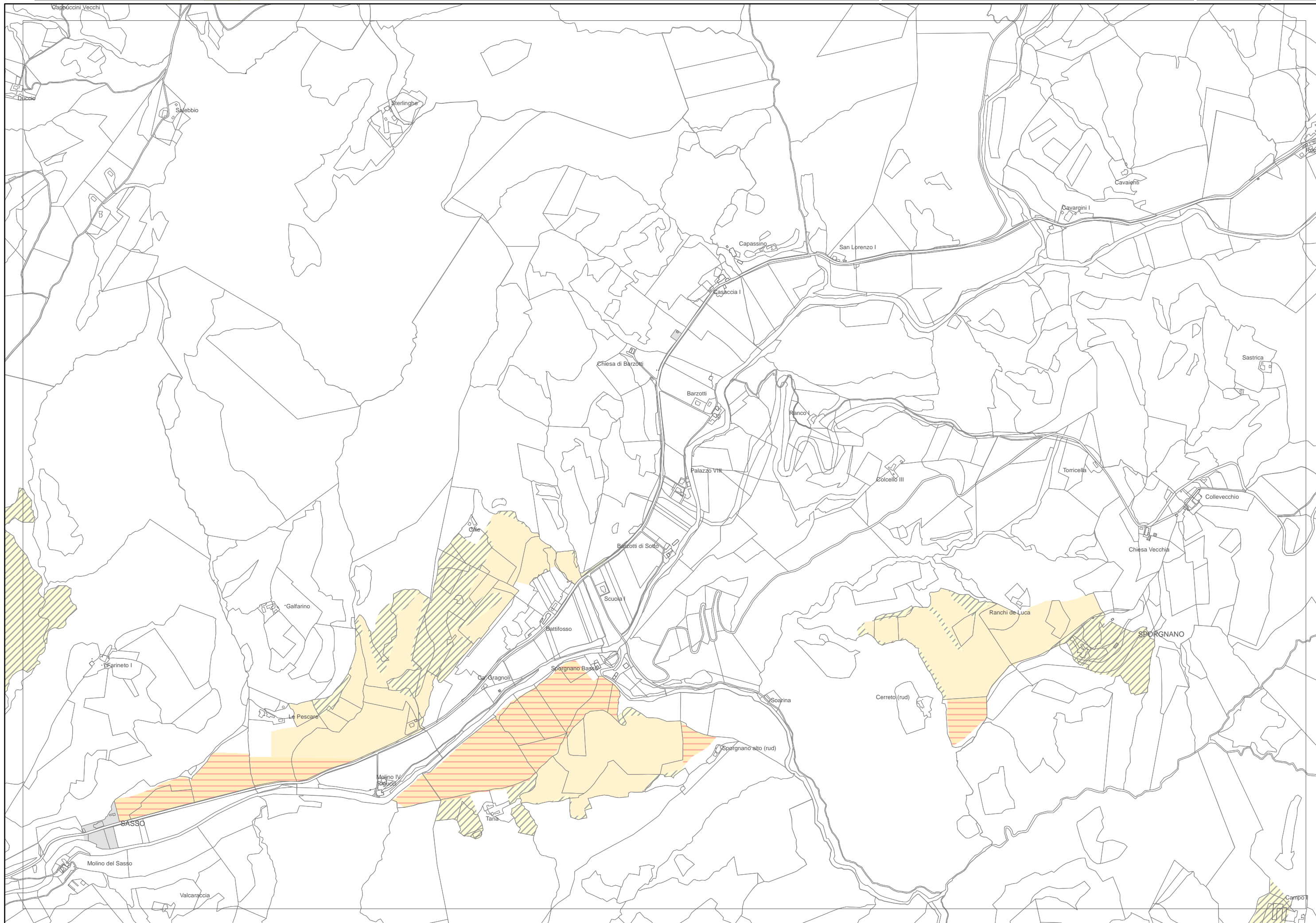


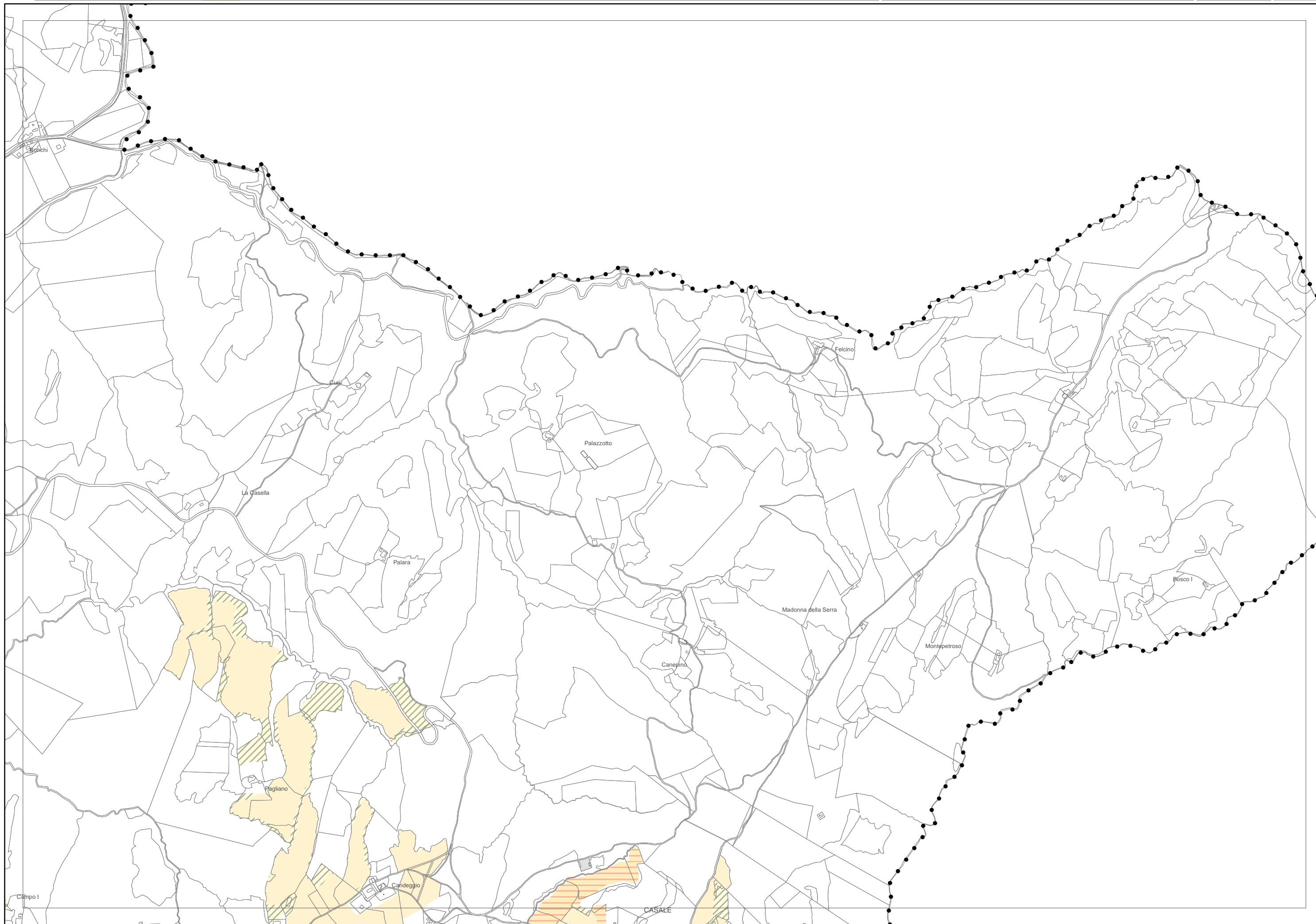






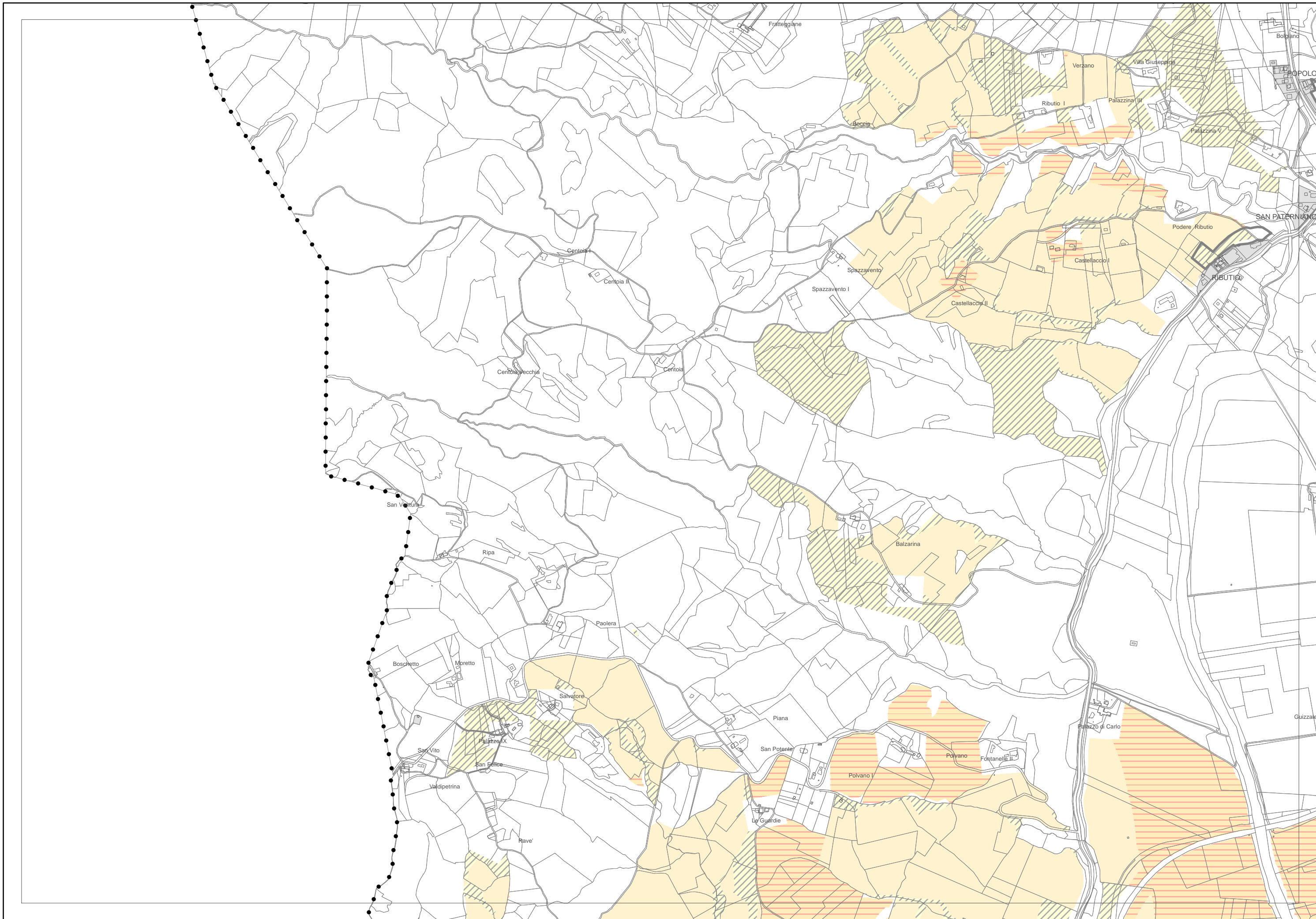


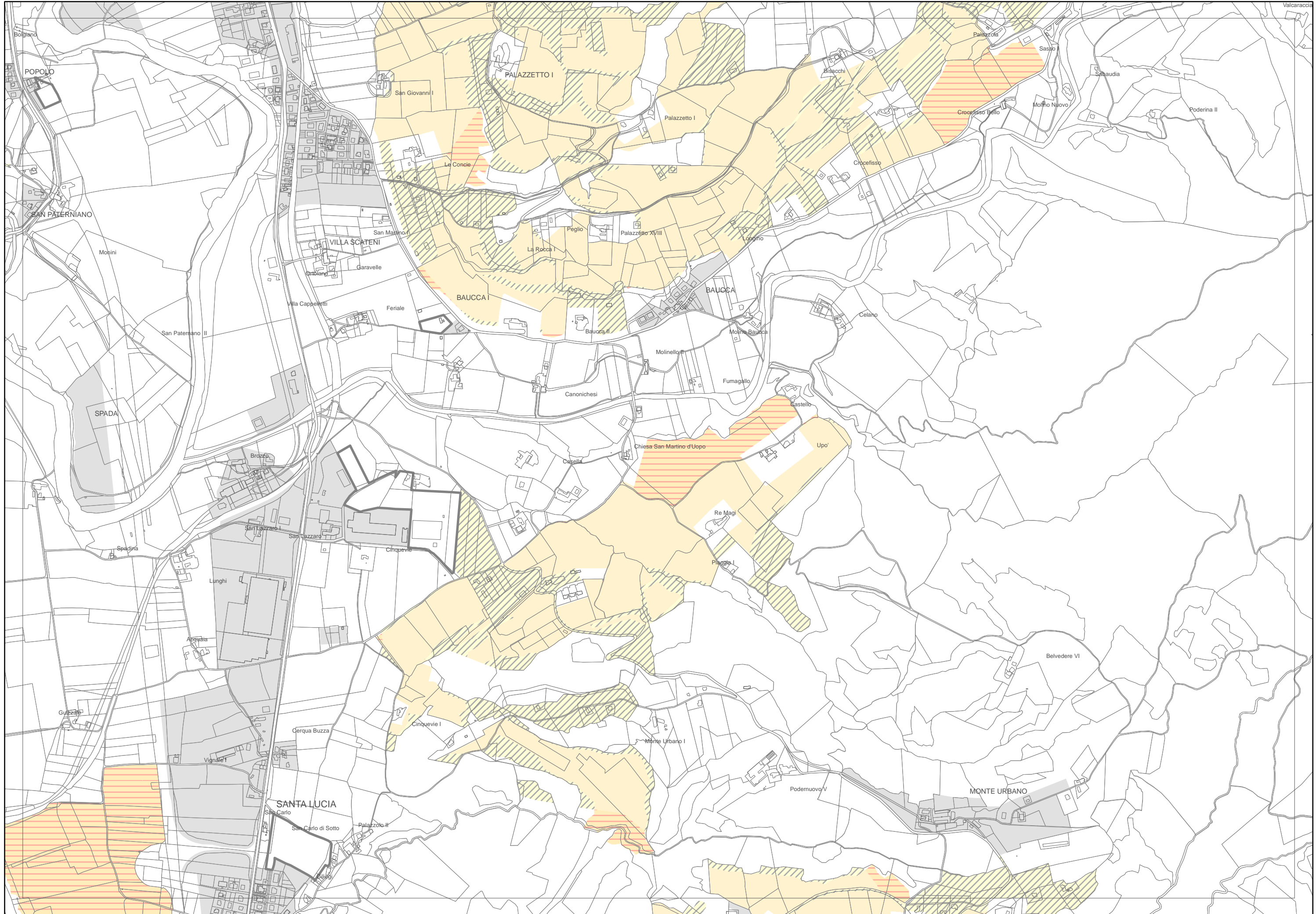


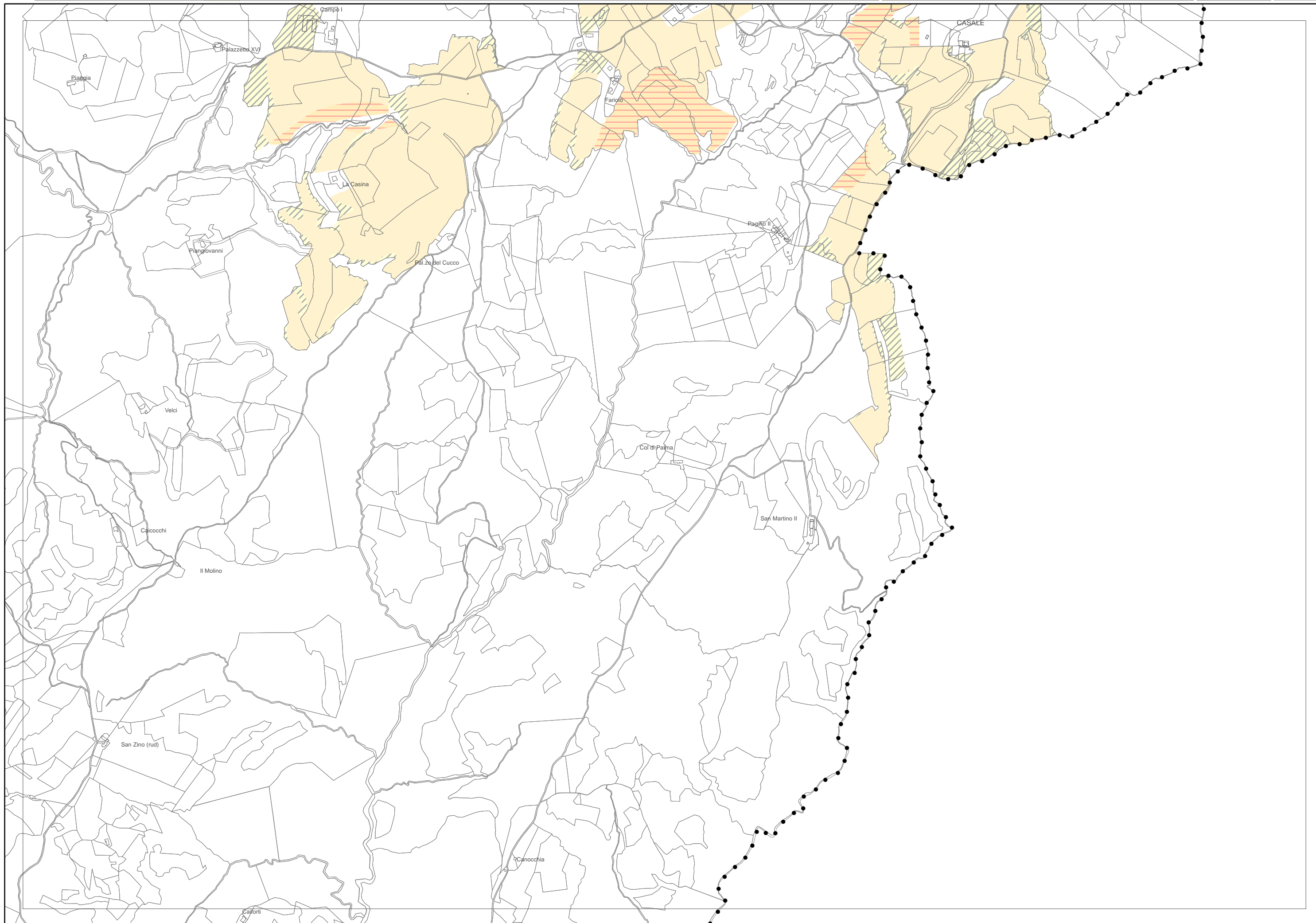


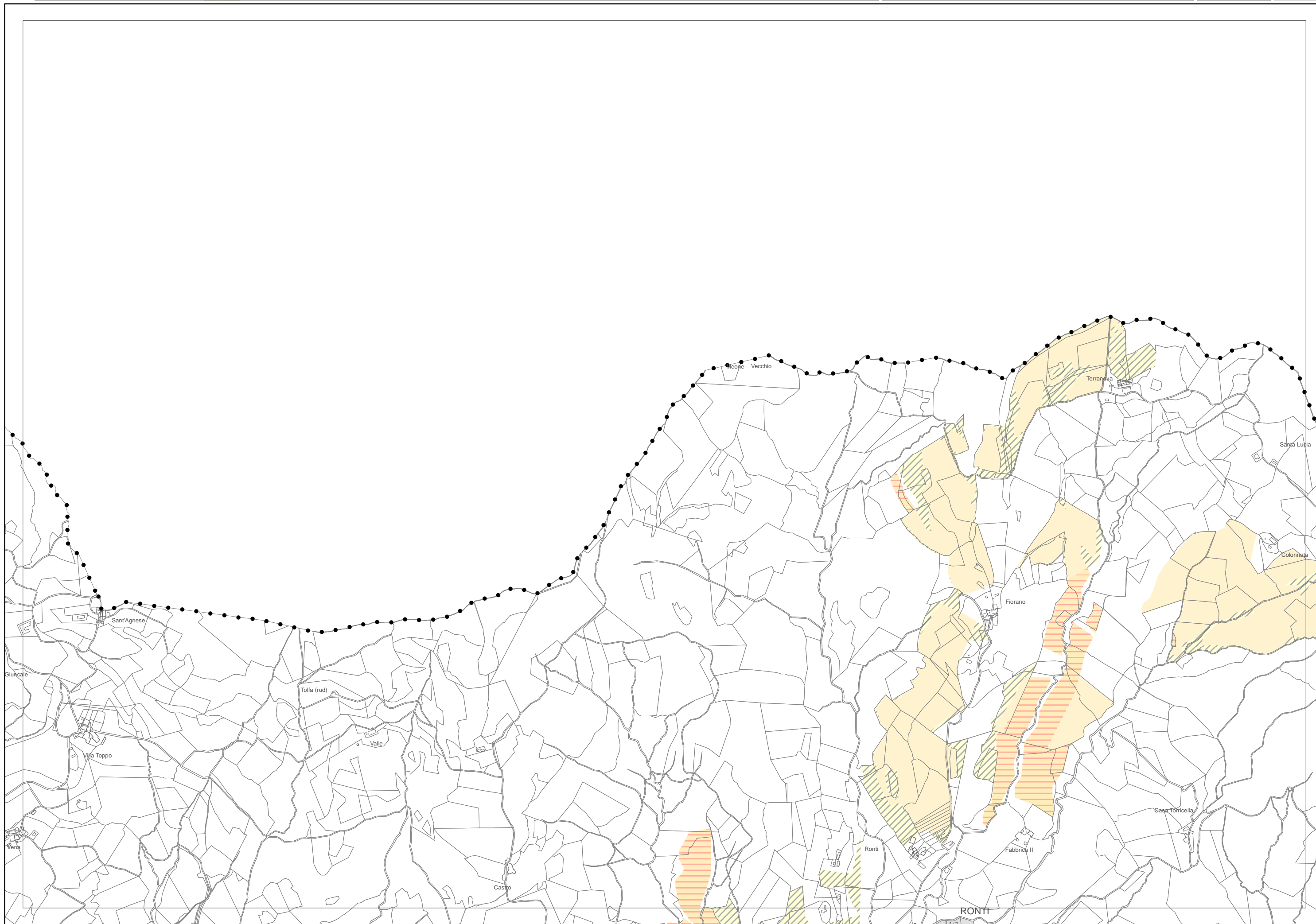
Campo I

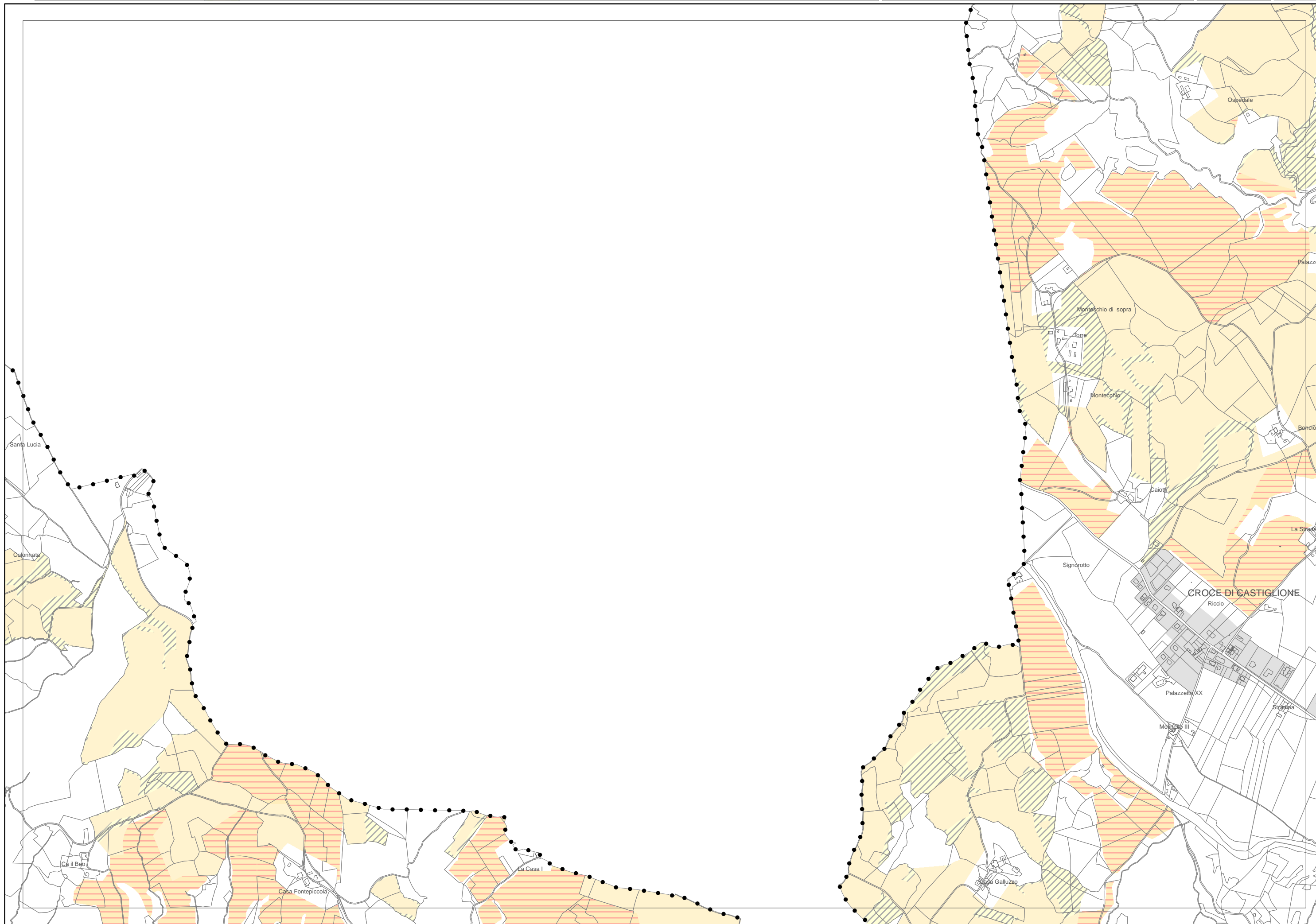
CASALE

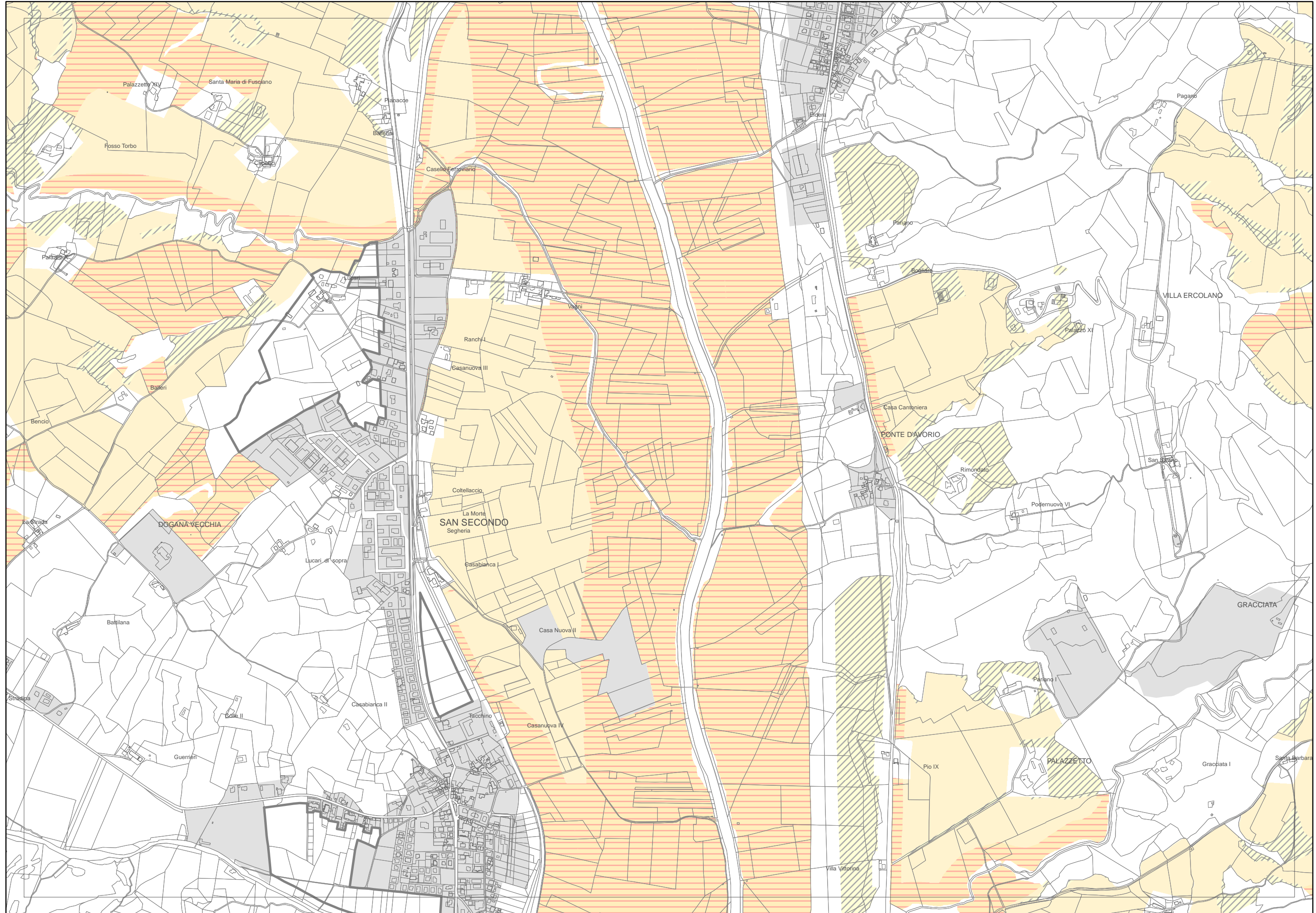


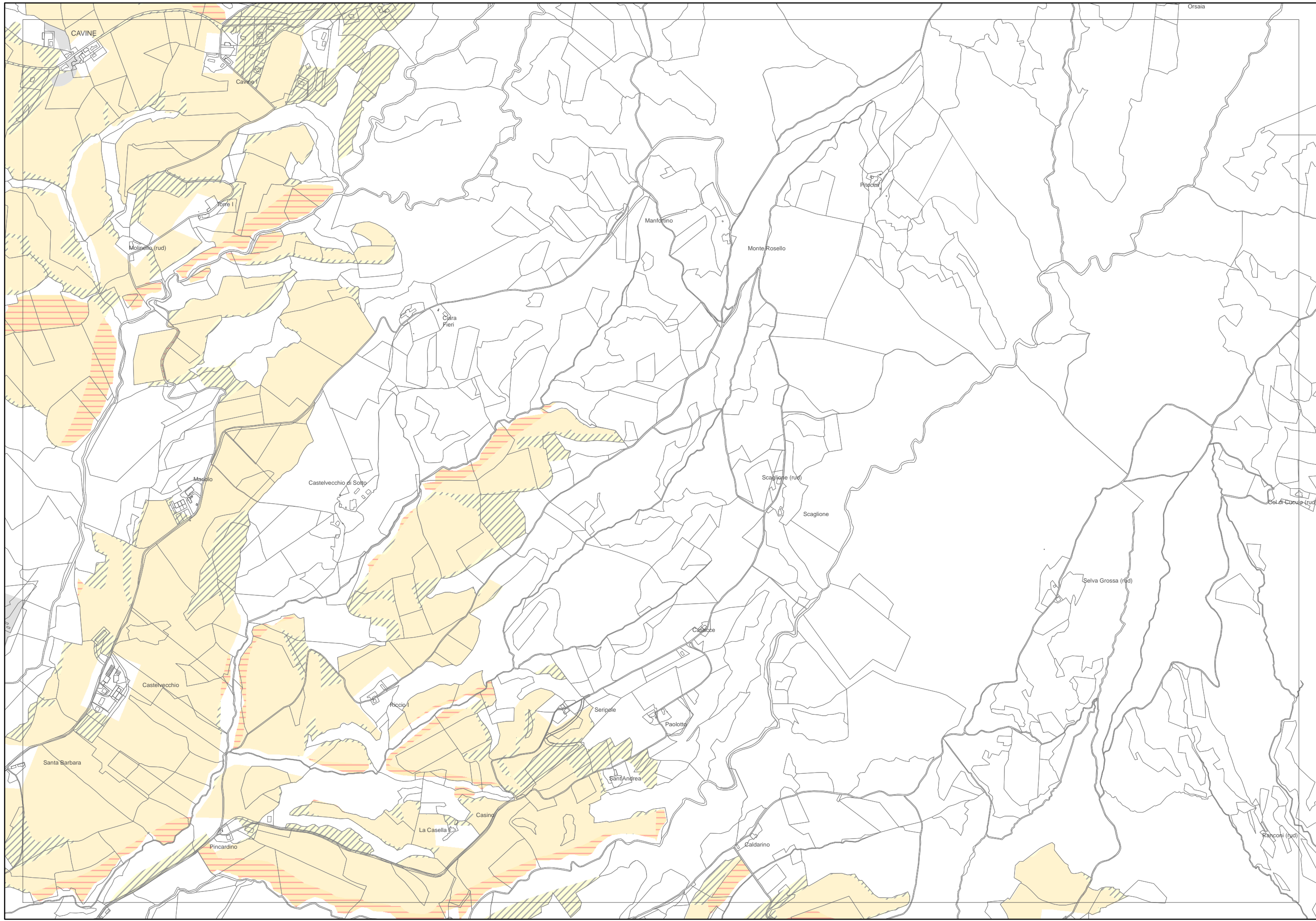


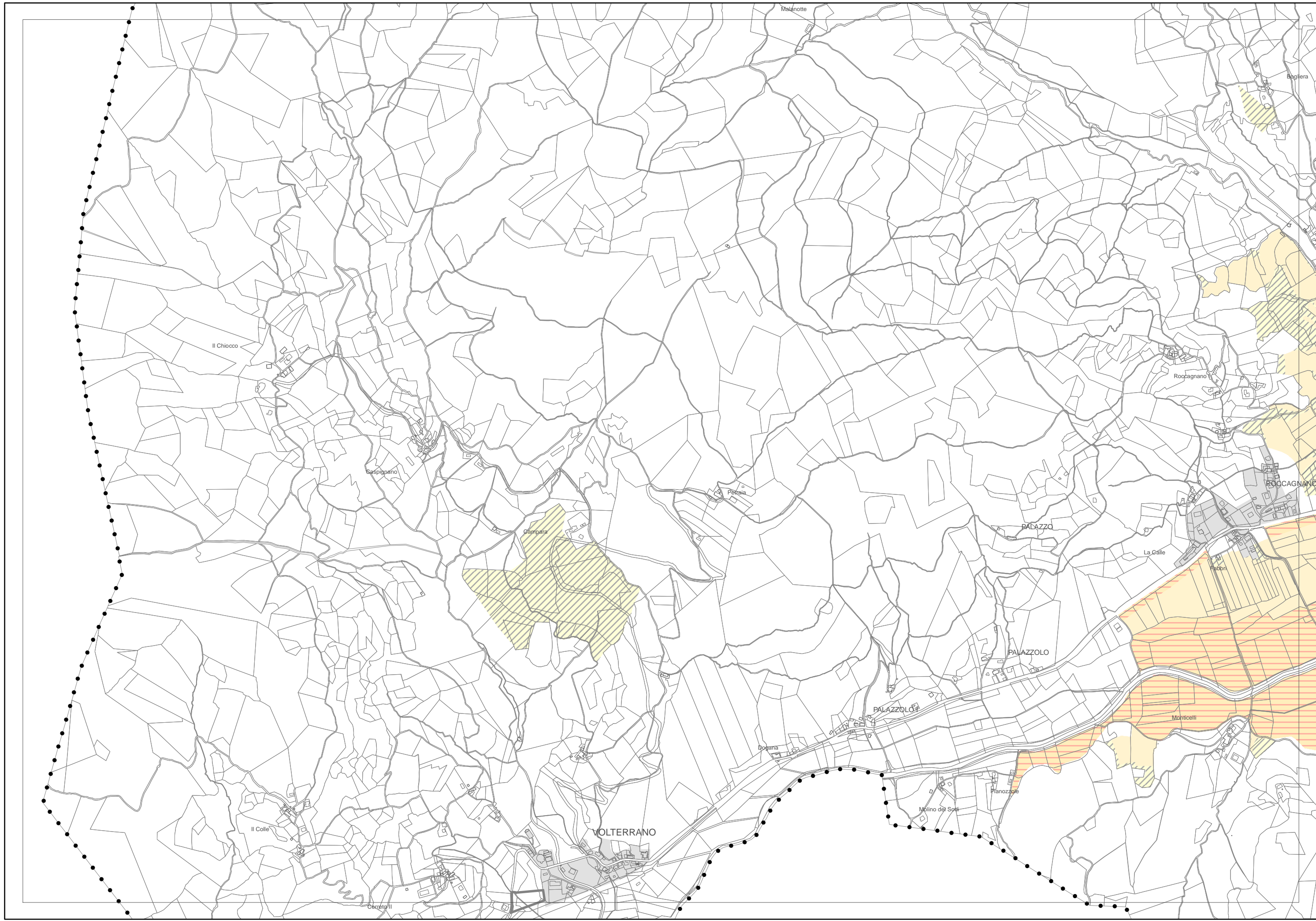


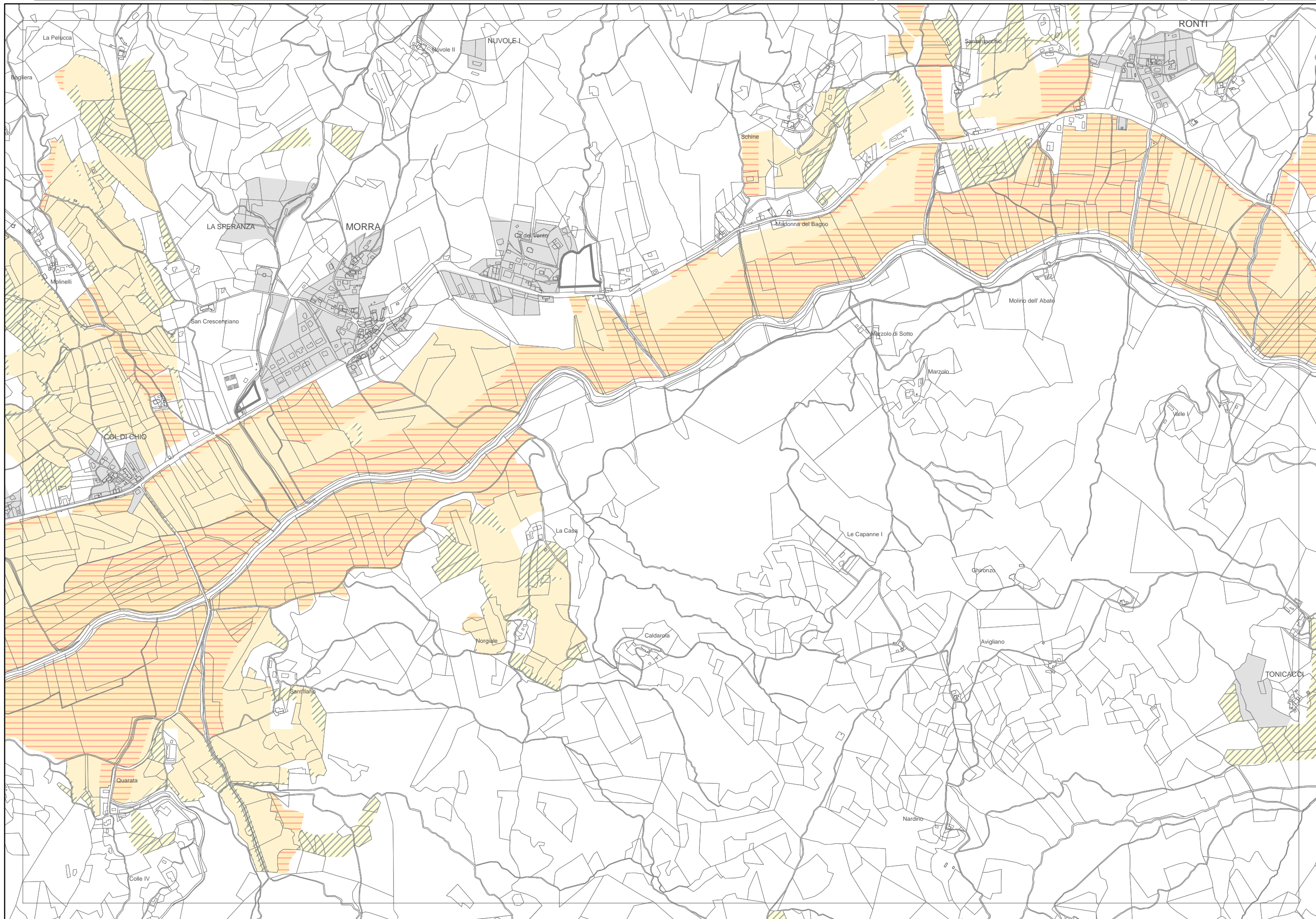


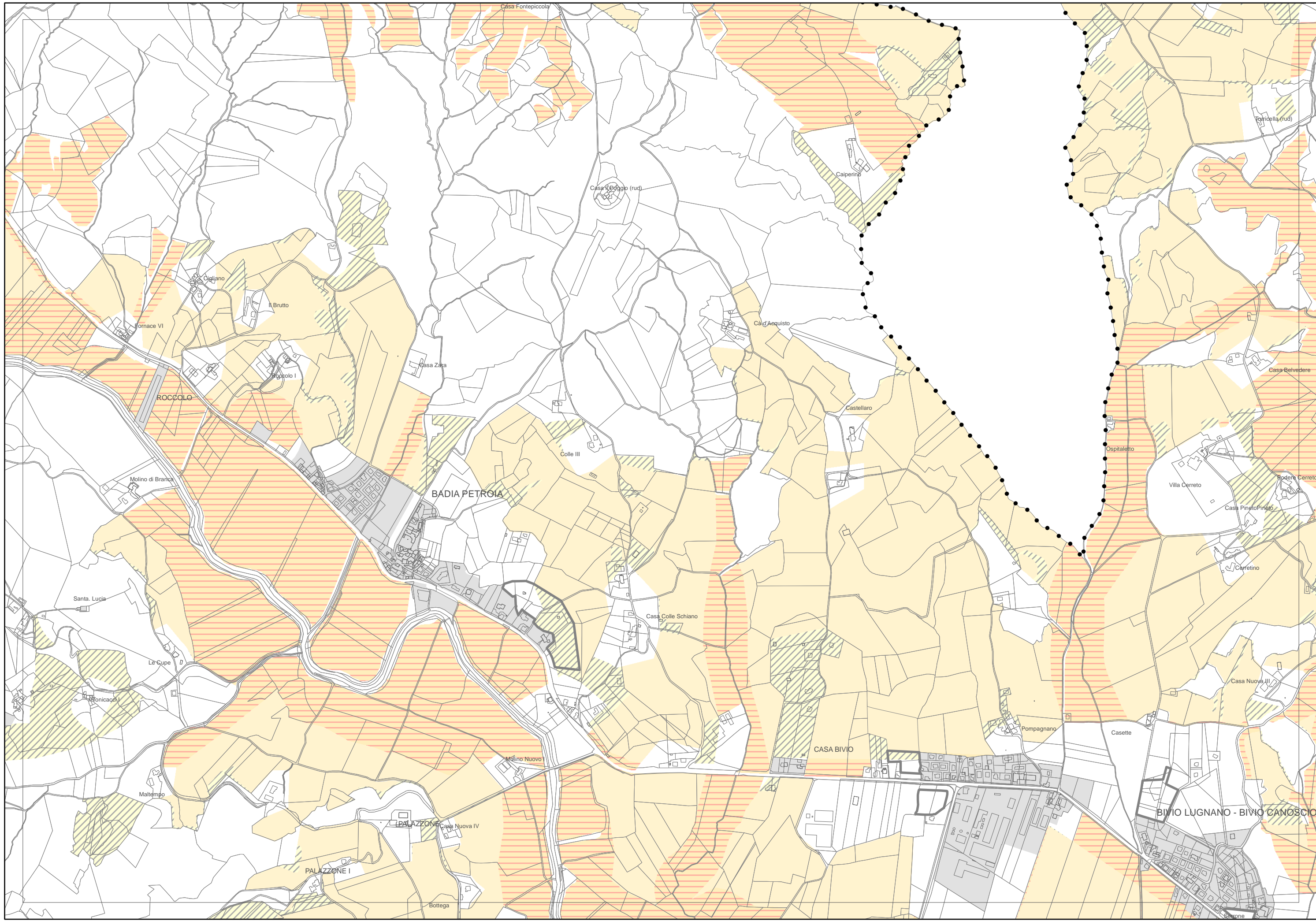


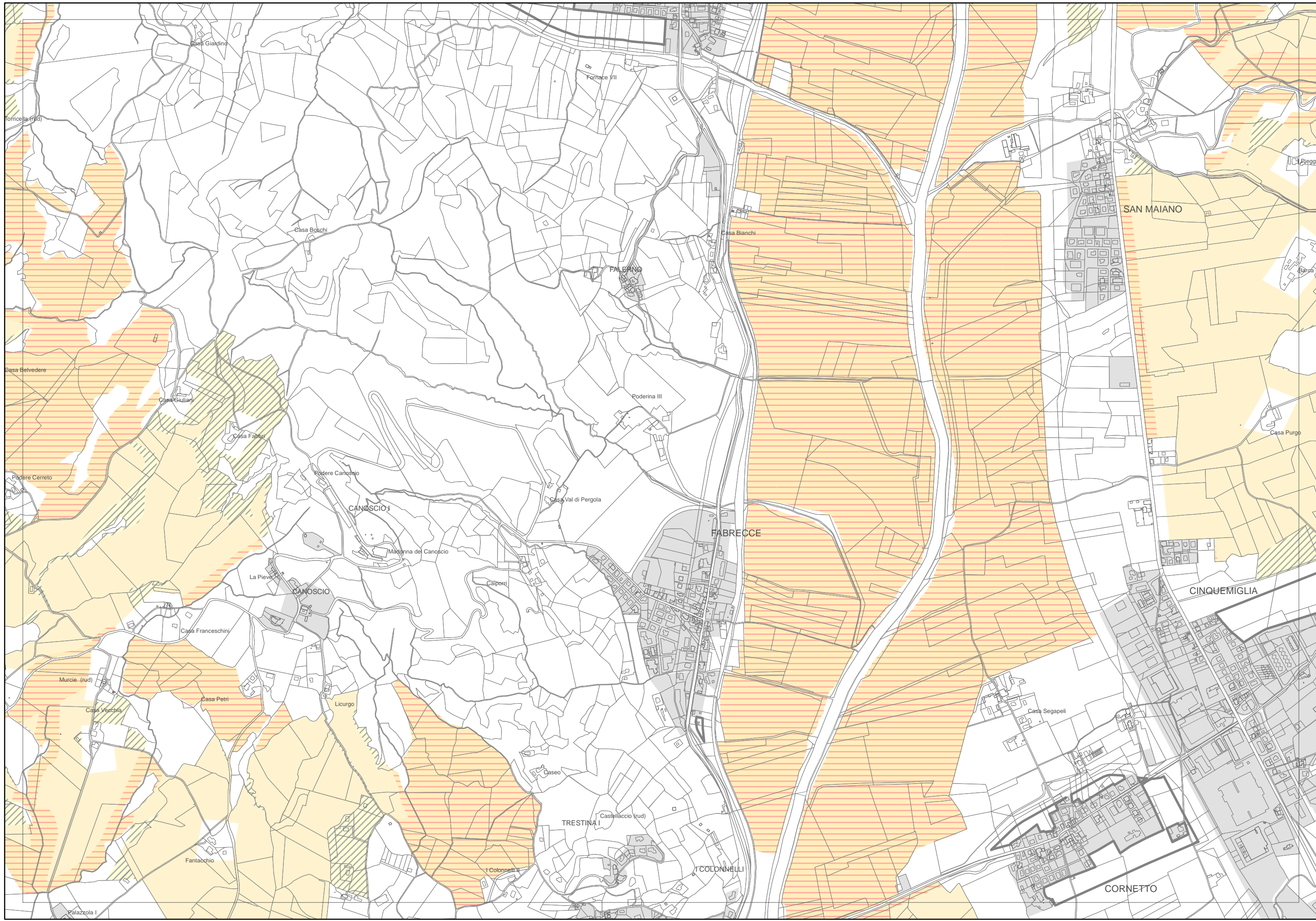


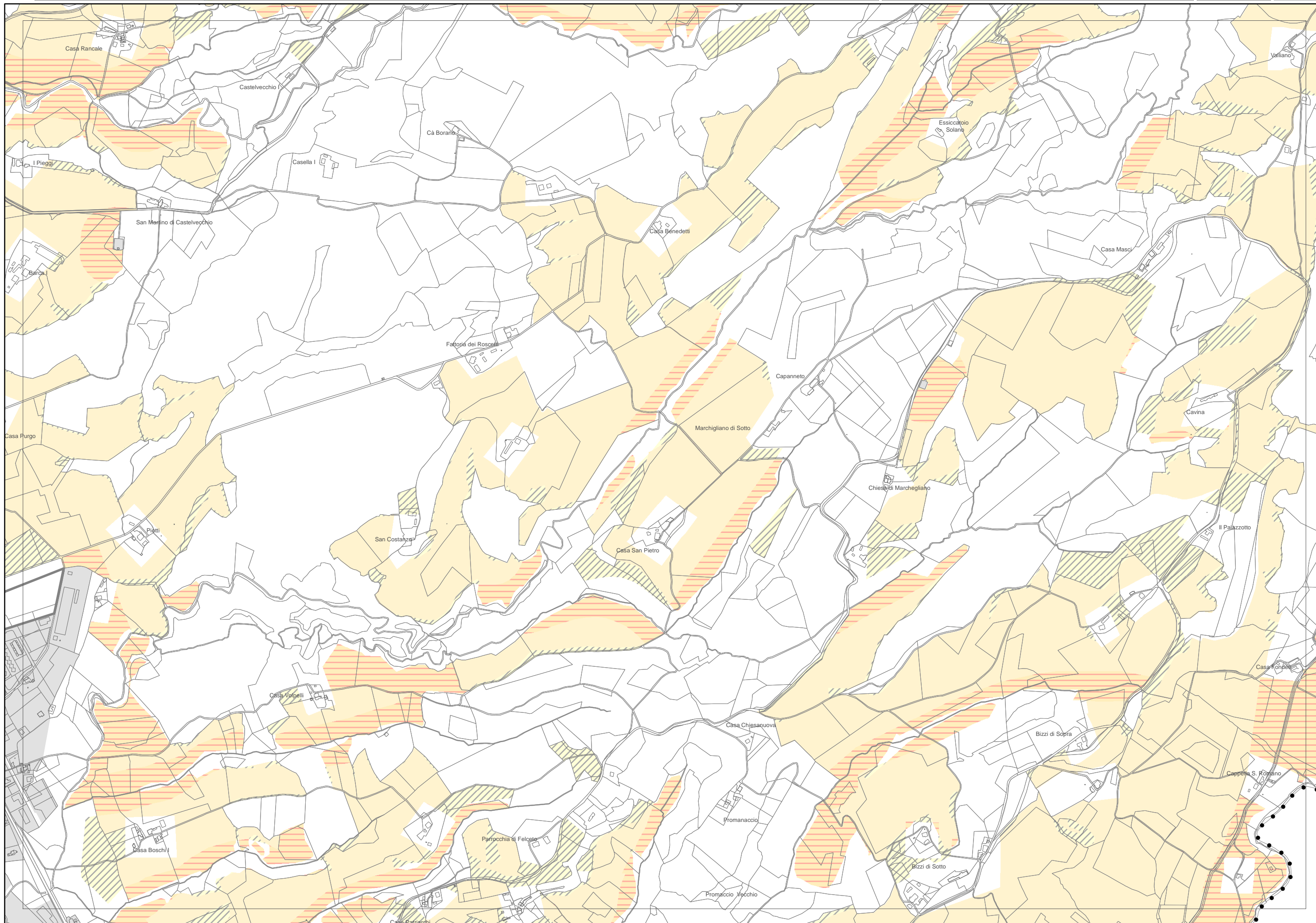


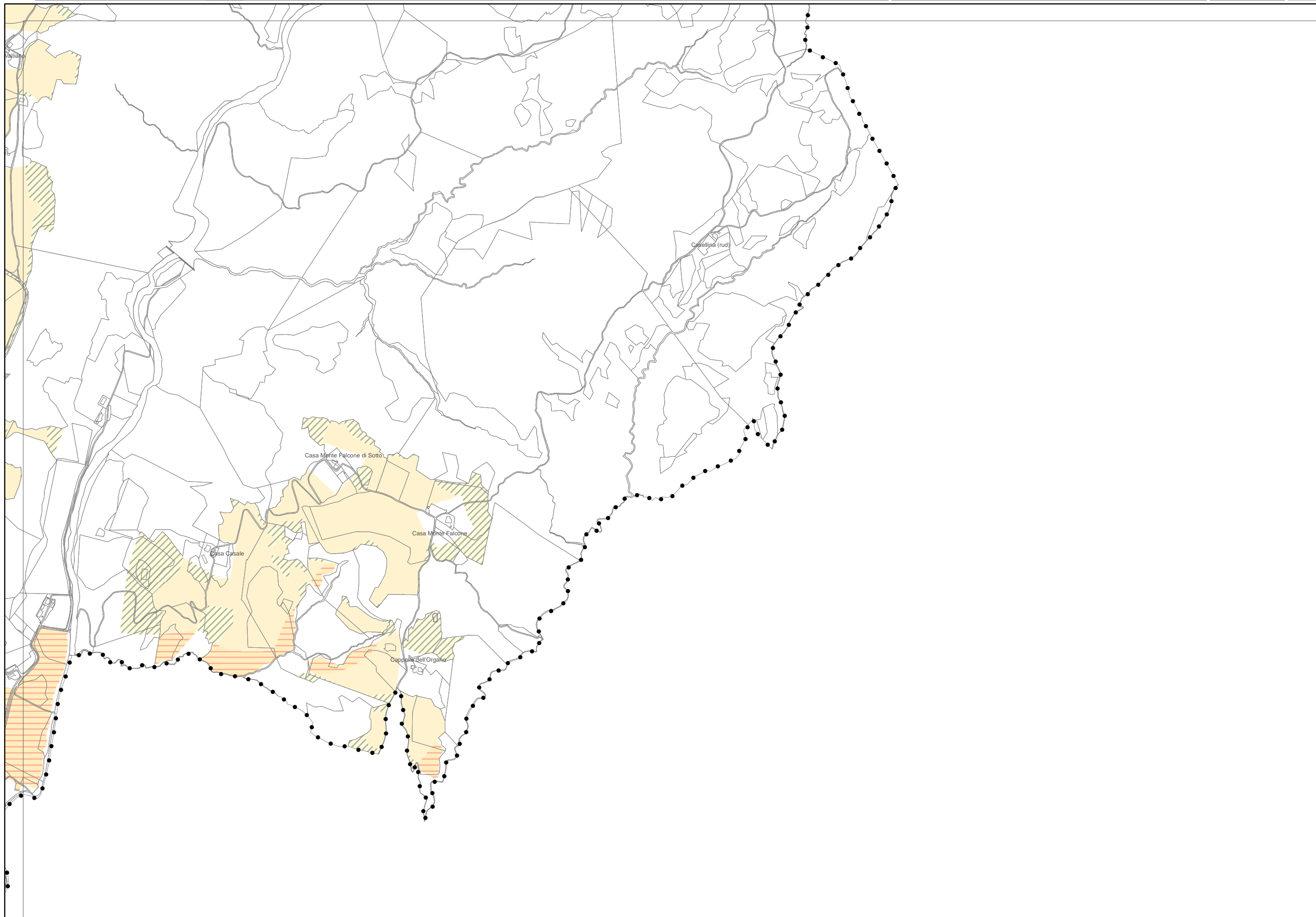


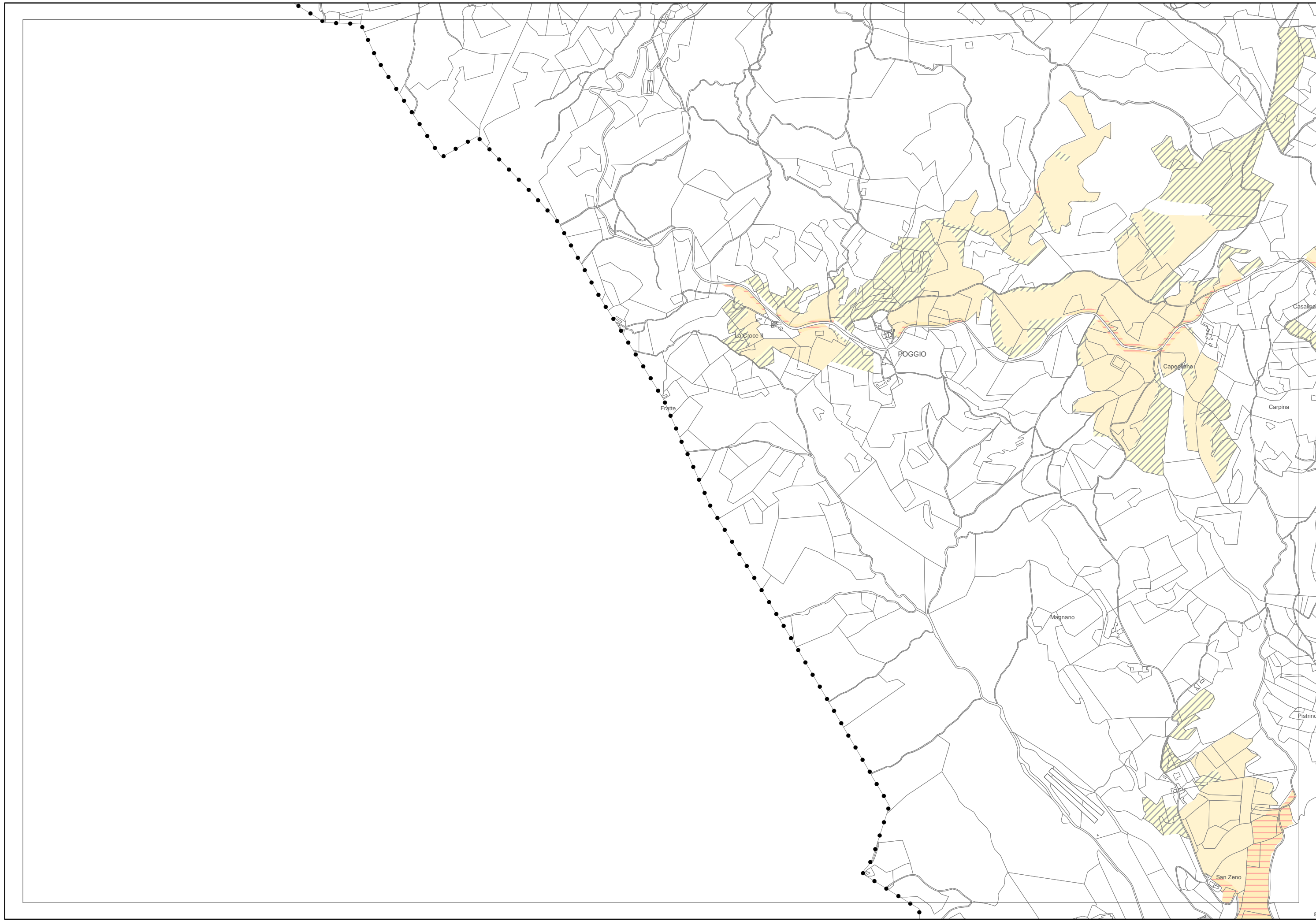


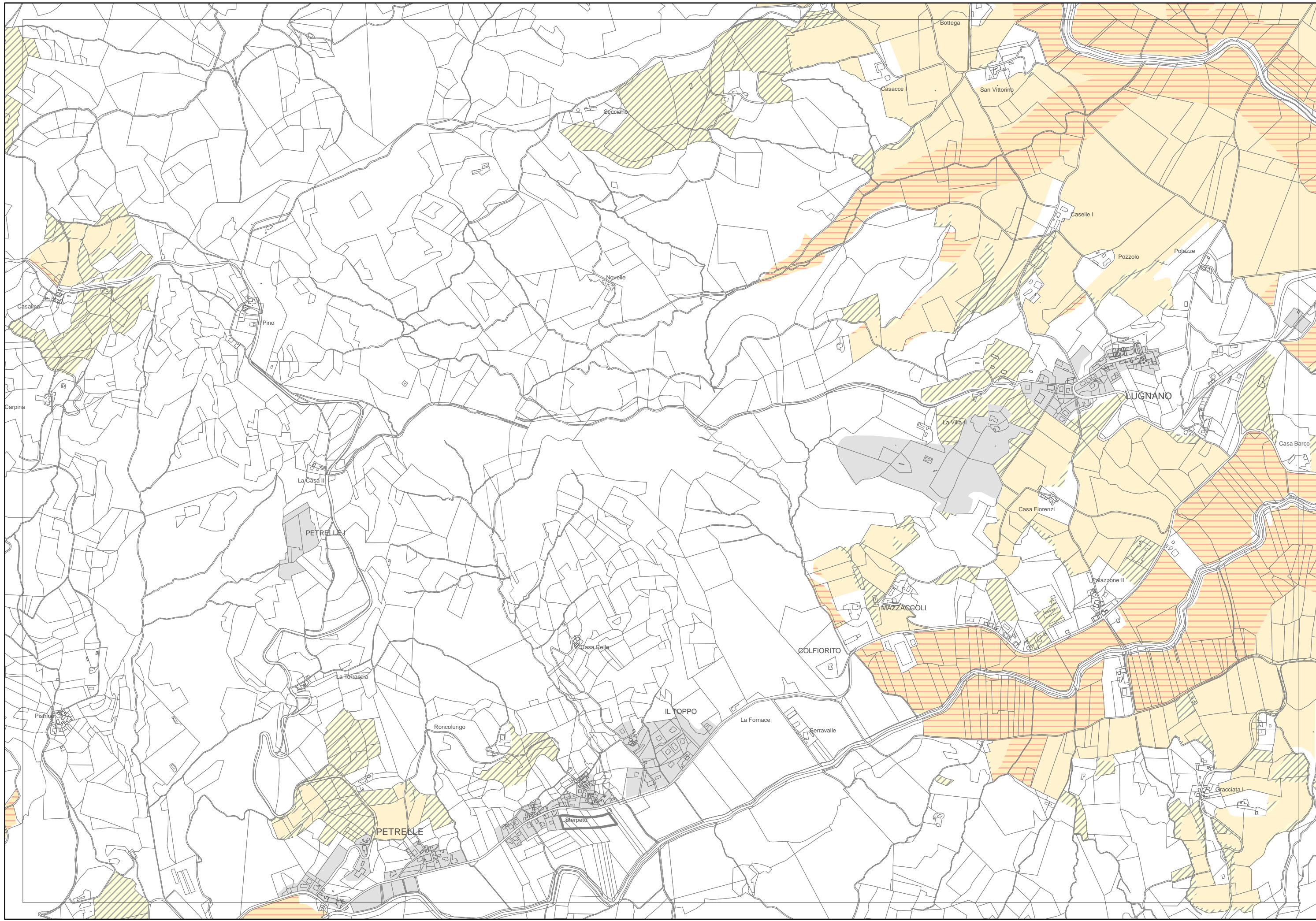


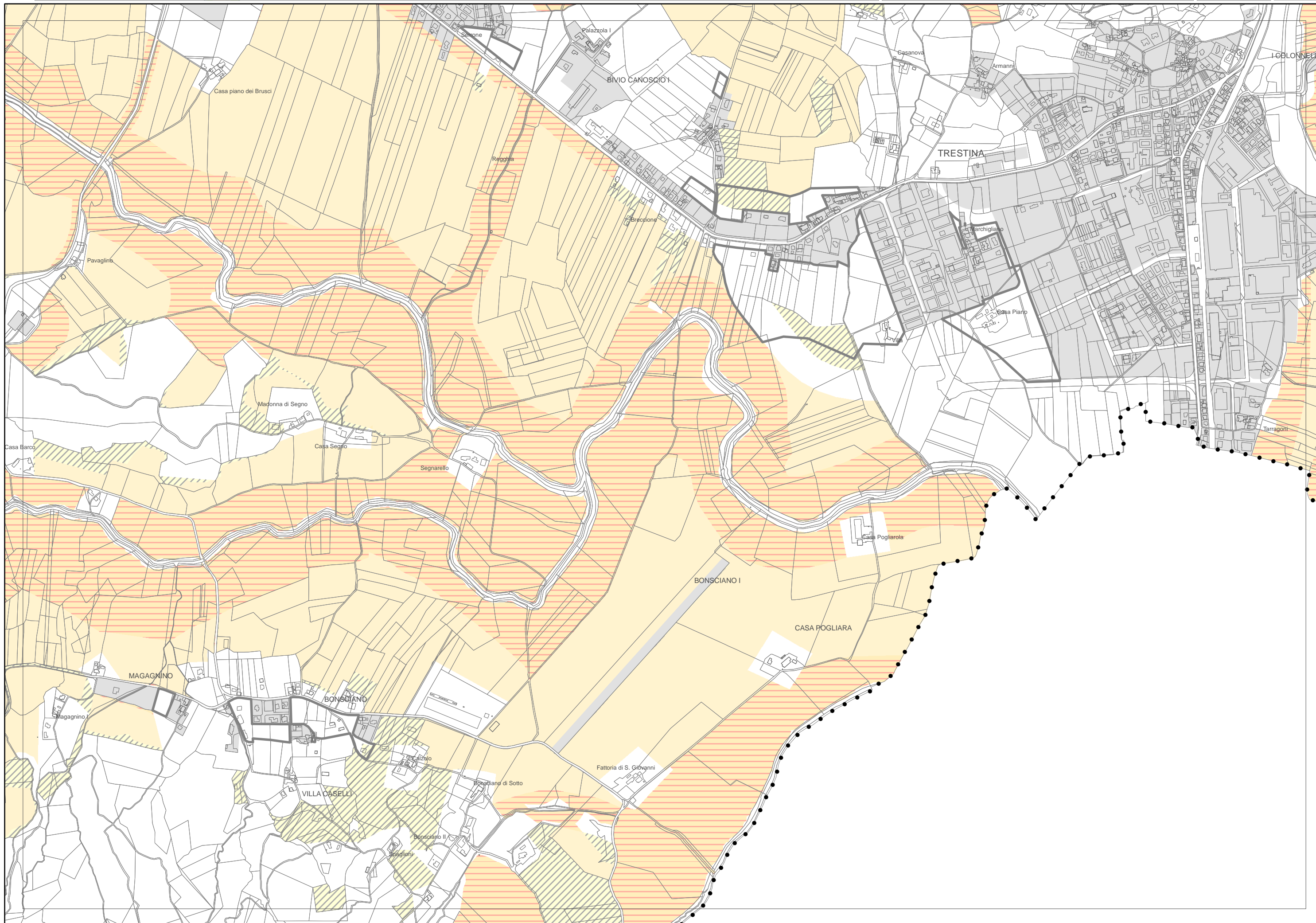


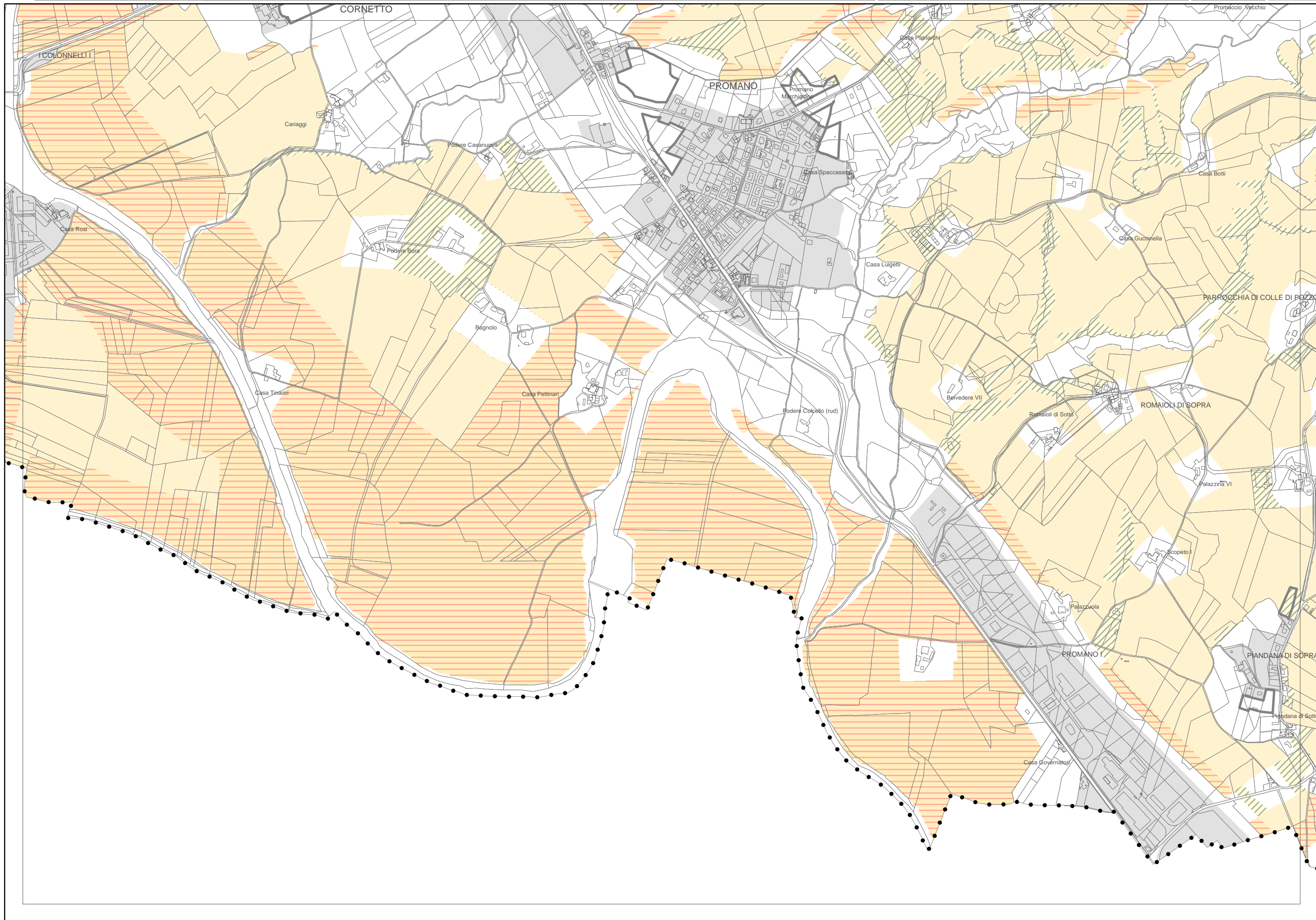


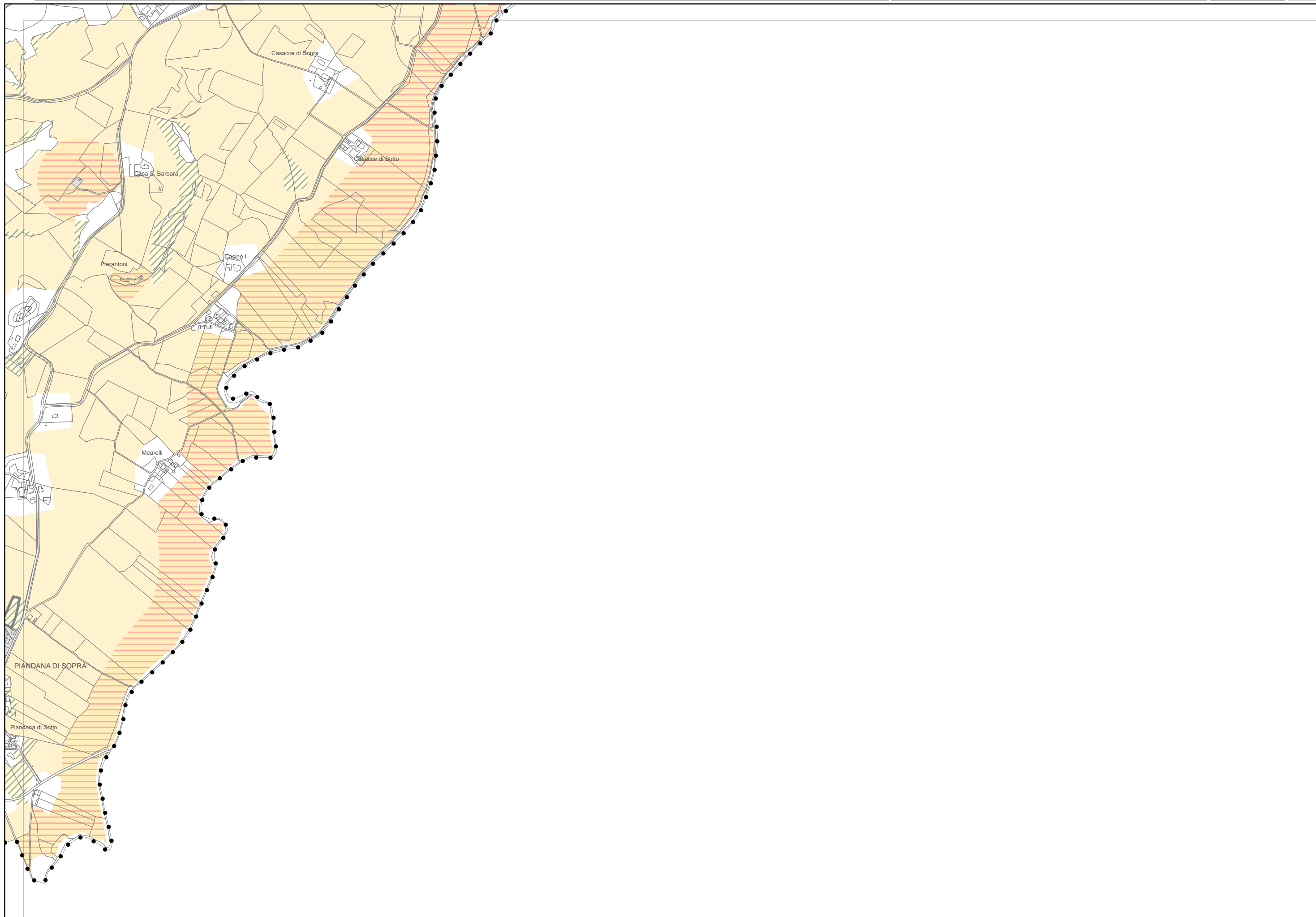


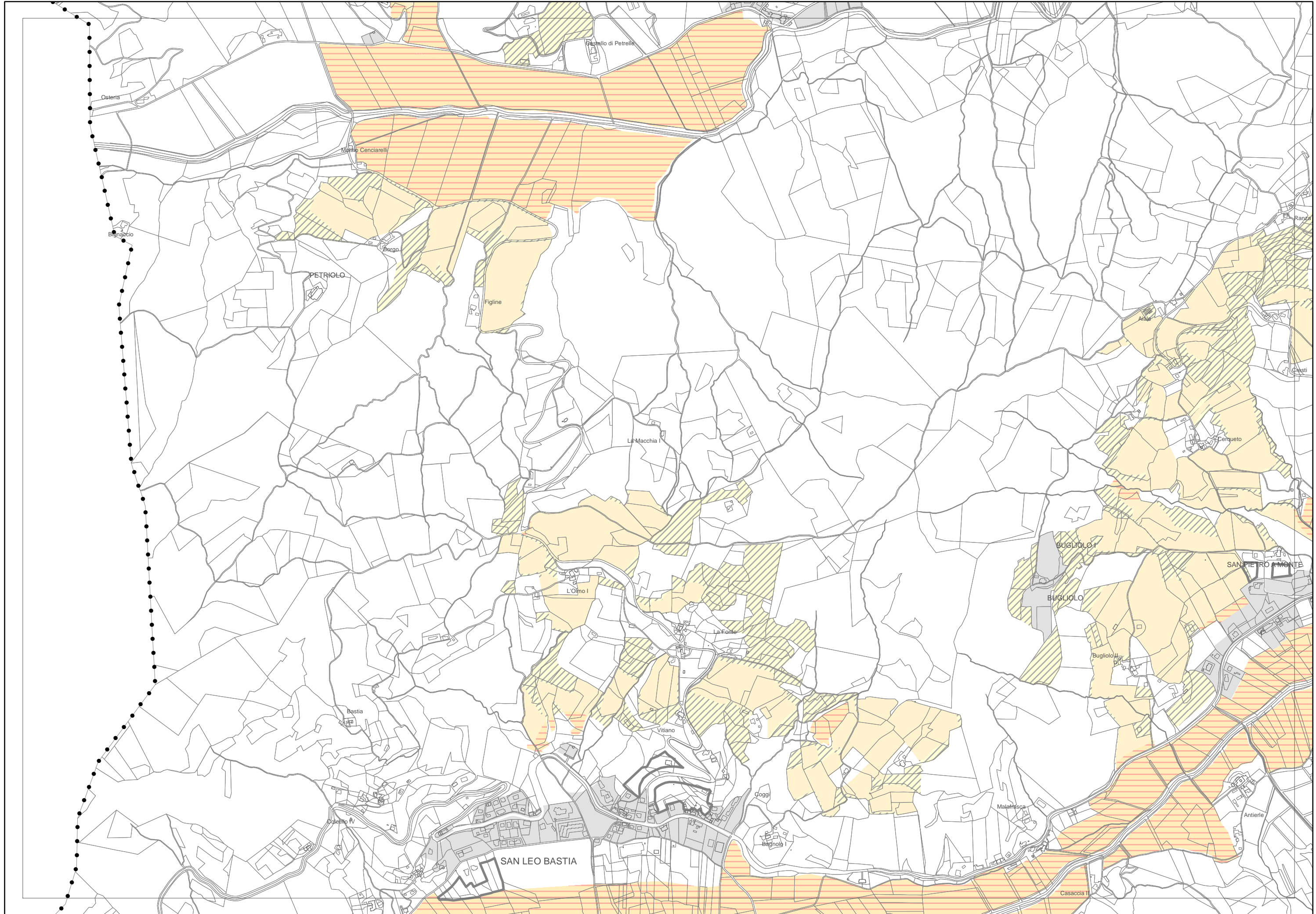


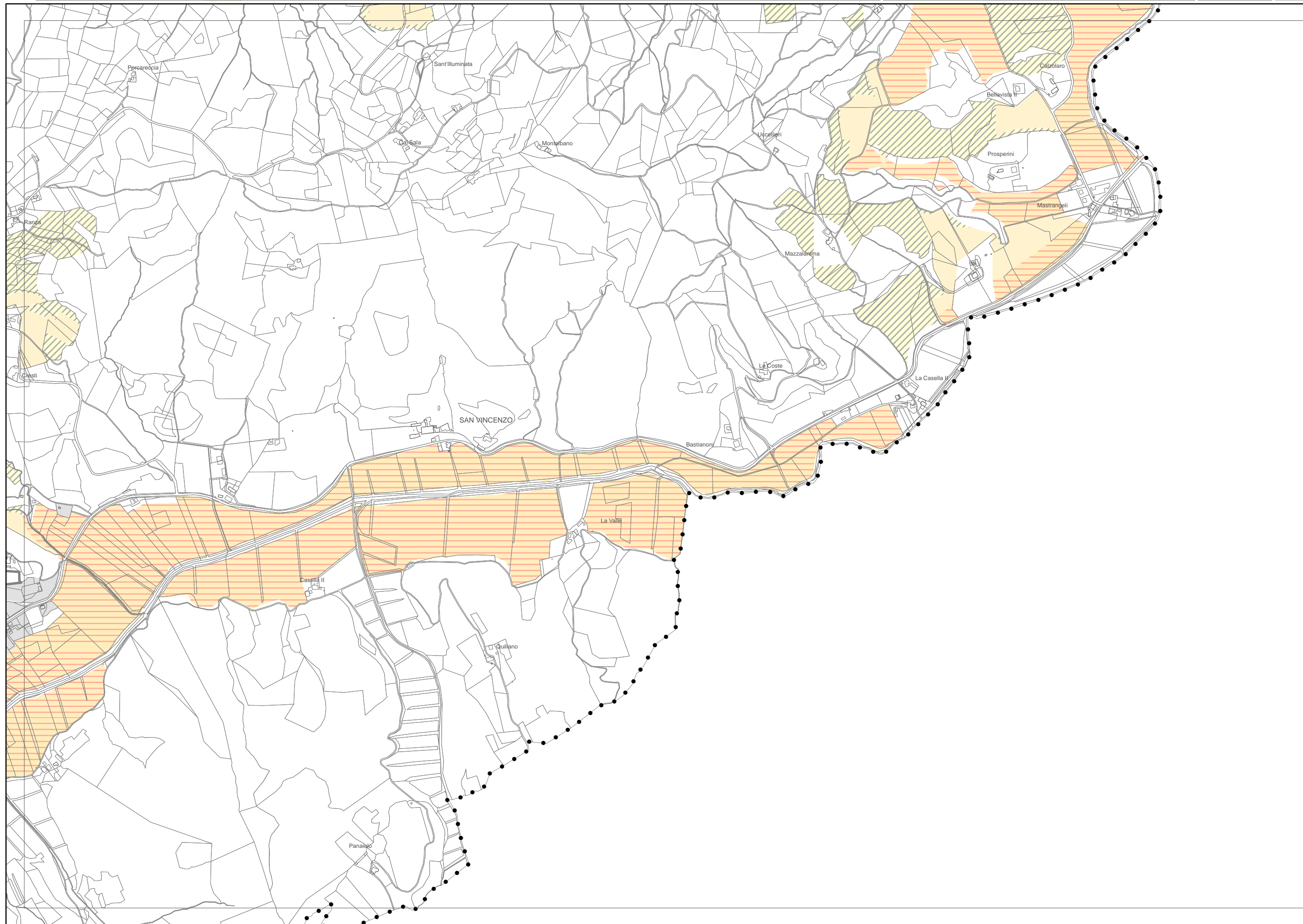


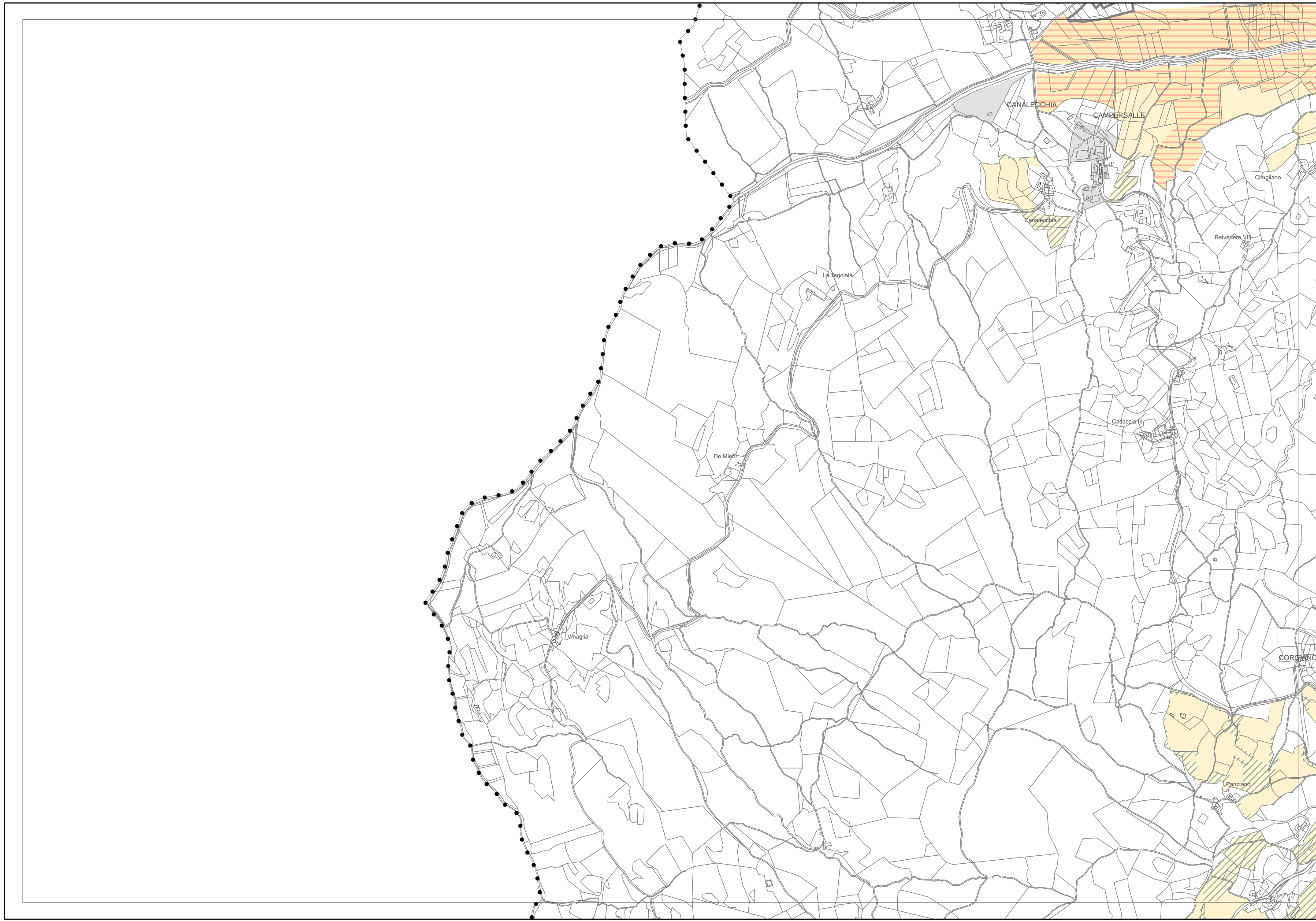


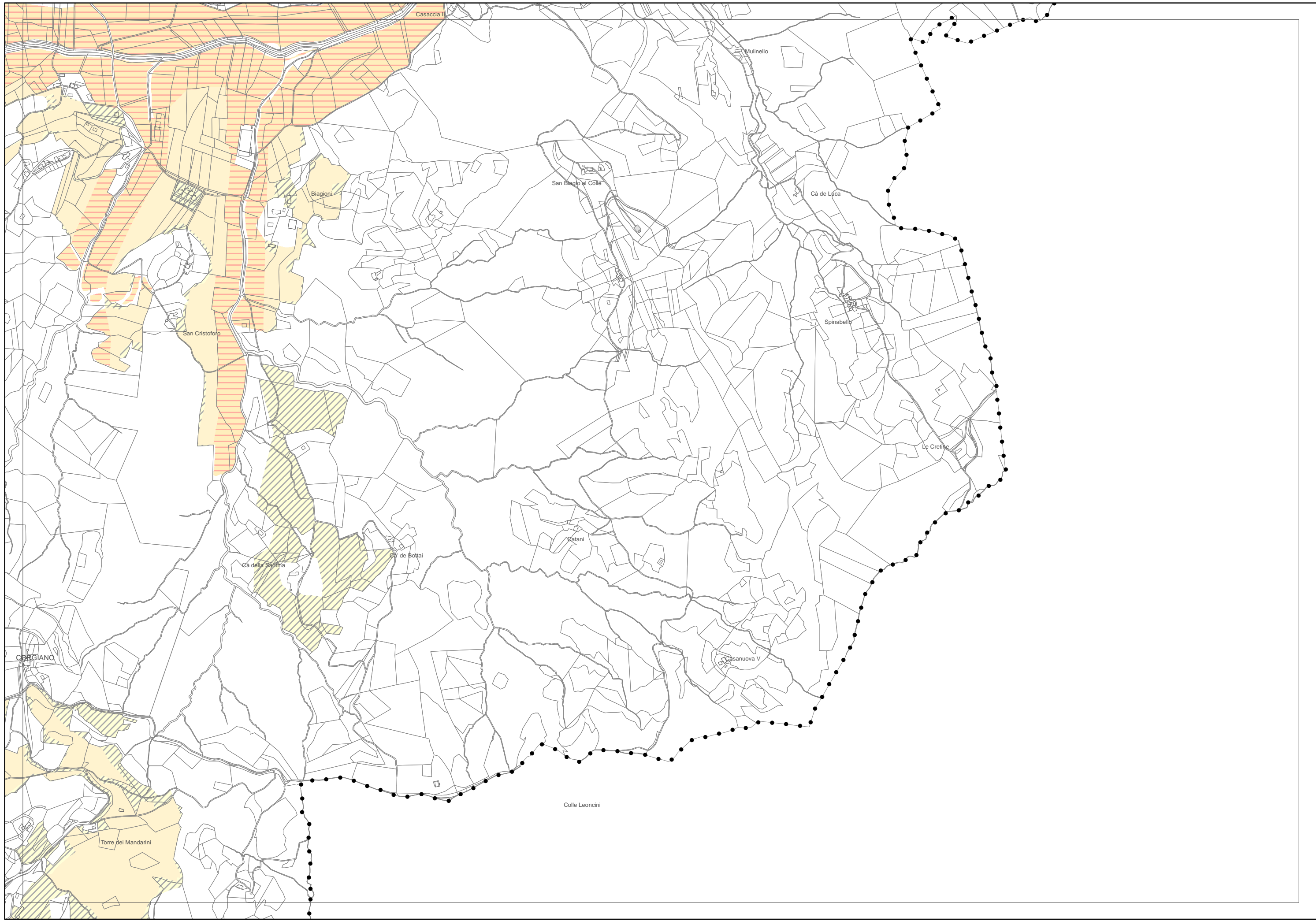


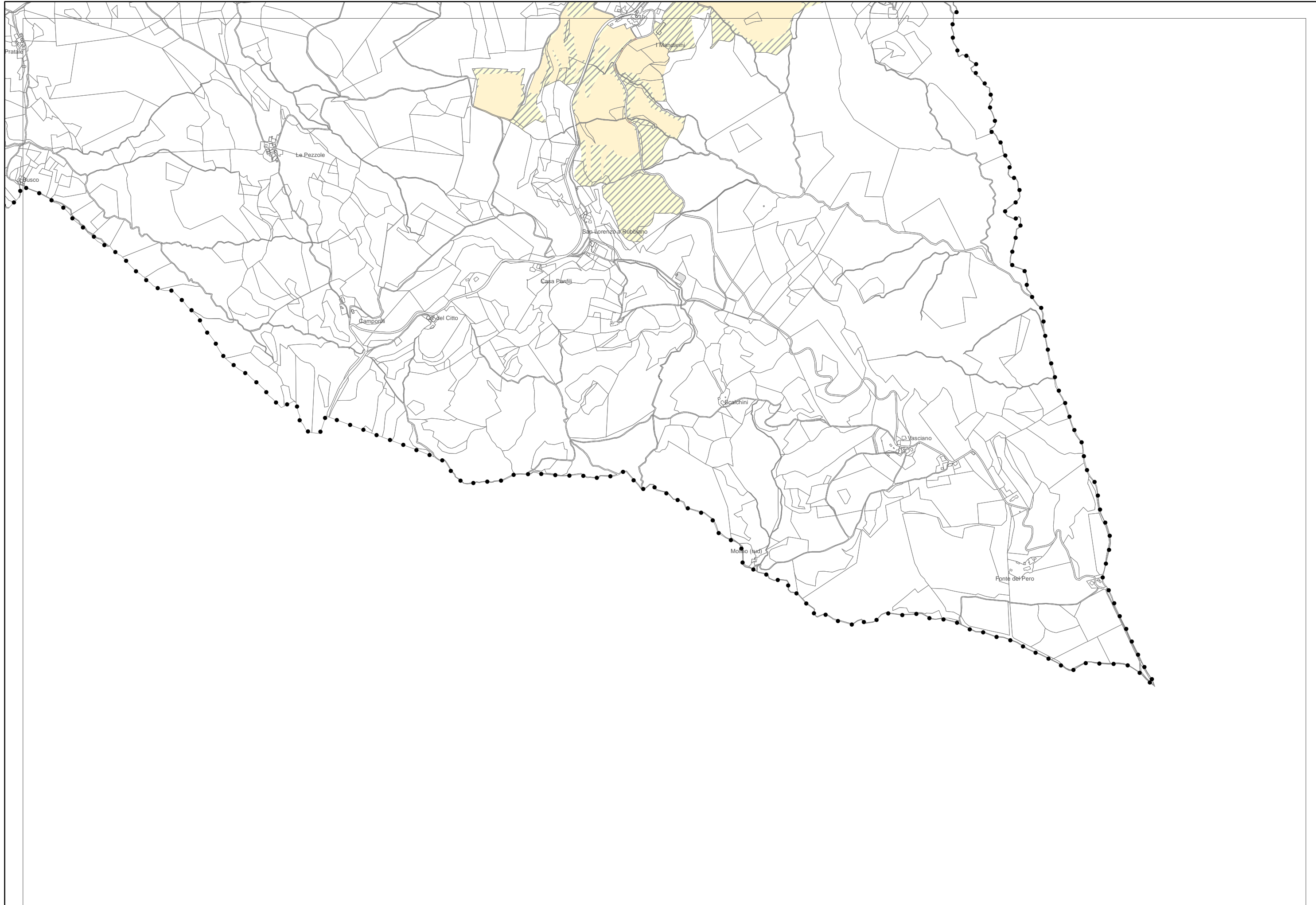














PERIMETRAZIONE E COMPENSAZIONE DELLE AREE DI PARTICOLARE INTERESSE AGRICOLO



Aree di particolare interesse agricolo già presenti nel PRG pre-vigente e confermate dal PRG - PS 2013



Aree già di particolare interesse agricolo riclassificate a nuovi usi dal PRG - PS 2013



Aree di particolare interesse agricolo inserite dal PRG - PS 2013 parzialmente già utilizzate con finalità compensative